

Spec.
Coll.
Oversize
DS
503
.U55a
no.
146A-44

~~CONFIDENTIAL~~
DECLASSIFIED

461 (CINCPAC 146A-44) F

★
UNITED STATES PACIFIC FLEET
AND PACIFIC OCEAN AREAS

Mill
Hist
5

CINCPAC
CINCPAC
A.T.F.
146A-44

★
AIR TARGET MAPS & PHOTOS
SELECTED TARGETS

★
NORTHERN FORMOSA
PESCADORES

REGRADED UNCLASSIFIED ORDER
SEC ARMY BY TAG PER
751734

EXCLUDED FROM AUTOMATIC DECLASSIFICATION:
DOD DIR 5200.10 DOES NOT APPLY

★ CINCPAC - CINCPAC
A. T. F. NO. 146A-44
1 OCTOBER 1944

3-258

0 7938

Spec.
Coll.
Oversize
DS
503
.455a
no. 146A-44

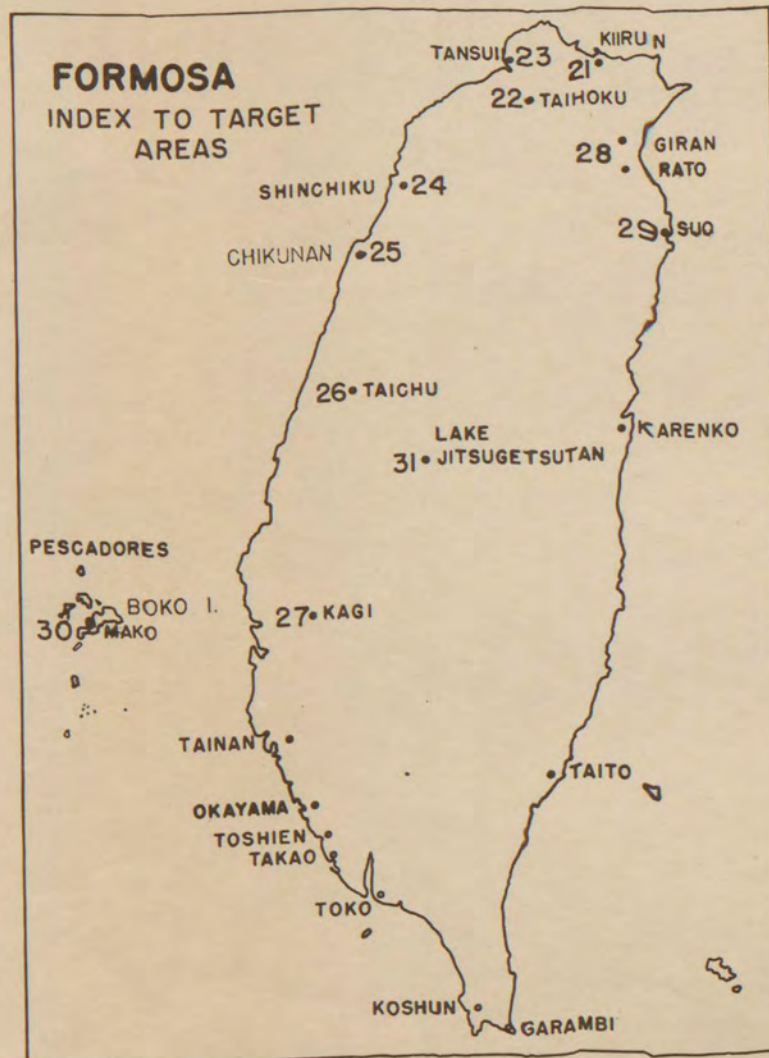
INTRODUCTION

This Air Target Folder consists of maps and photographs of 11 selected target areas in FORMOSA, exclusive of the TAKAO area (see CINCPAC-CINCPOA ATF 139-44 for target information on the TAKAO area). The index map below shows the location of the 11 target areas, numbers 21 through 31. The pages may be removed from the publication, folded as indicated by the lines on the back of each page, and clipped or pasted into the standard chart board.

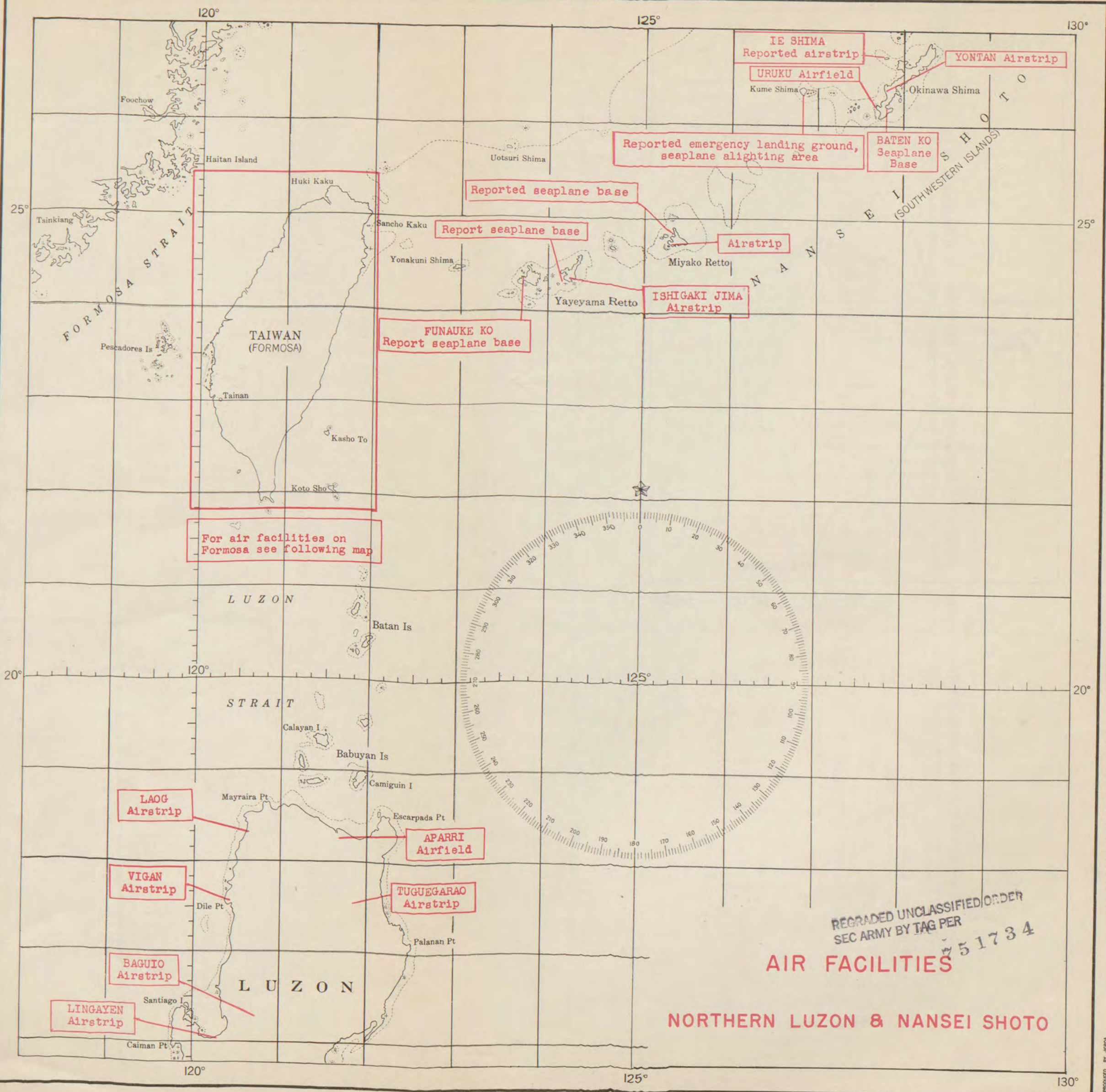
At the present time it is impossible to attempt to present maps which adequately cover all of the areas in which there are some targets of importance. Aerial mosaics and photographs have been included to supplement the available maps.

Because of the varying scales of the maps, no grids have been imposed on them.

32614268
950608



REGRADED UNCLASSIFIED ORDER
SEC ARMY BY TAG PER
751734



For air facilities on Formosa see following map

LAOG Airstrip

VIGAN Airstrip

BAGUIO Airstrip

LINGAYEN Airstrip

APARRI Airfield

TUGUEGARAO Airstrip

FUNAUKE KO Report seaplane base

Report seaplane base

Reported seaplane base

Reported emergency landing ground, seaplane alighting area

Airstrip

ISHIGAKI JIMA Airstrip

IE SHIMA Reported airstrip

URUKU Airfield

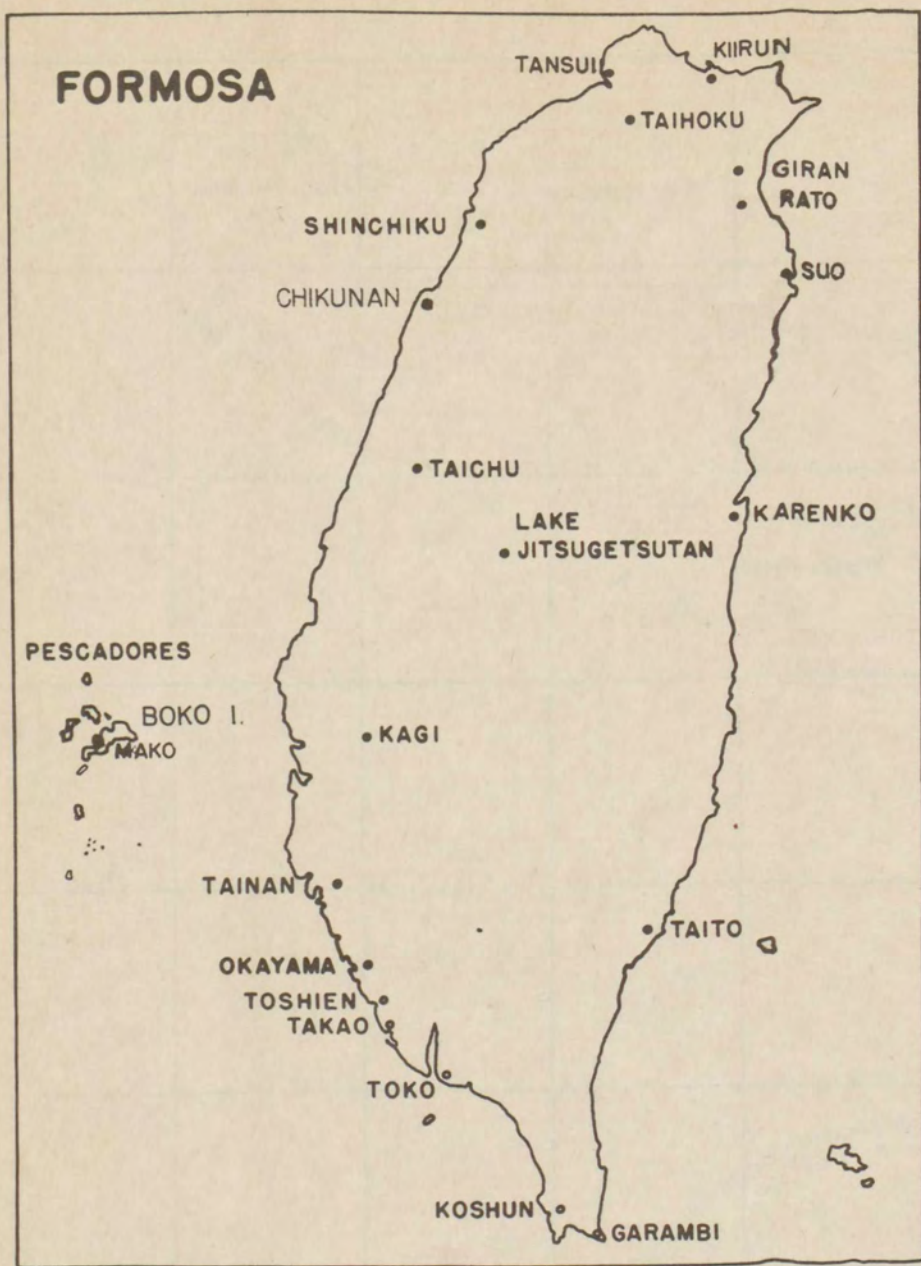
YONTAN Airstrip

BATEN KO Seaplane Base

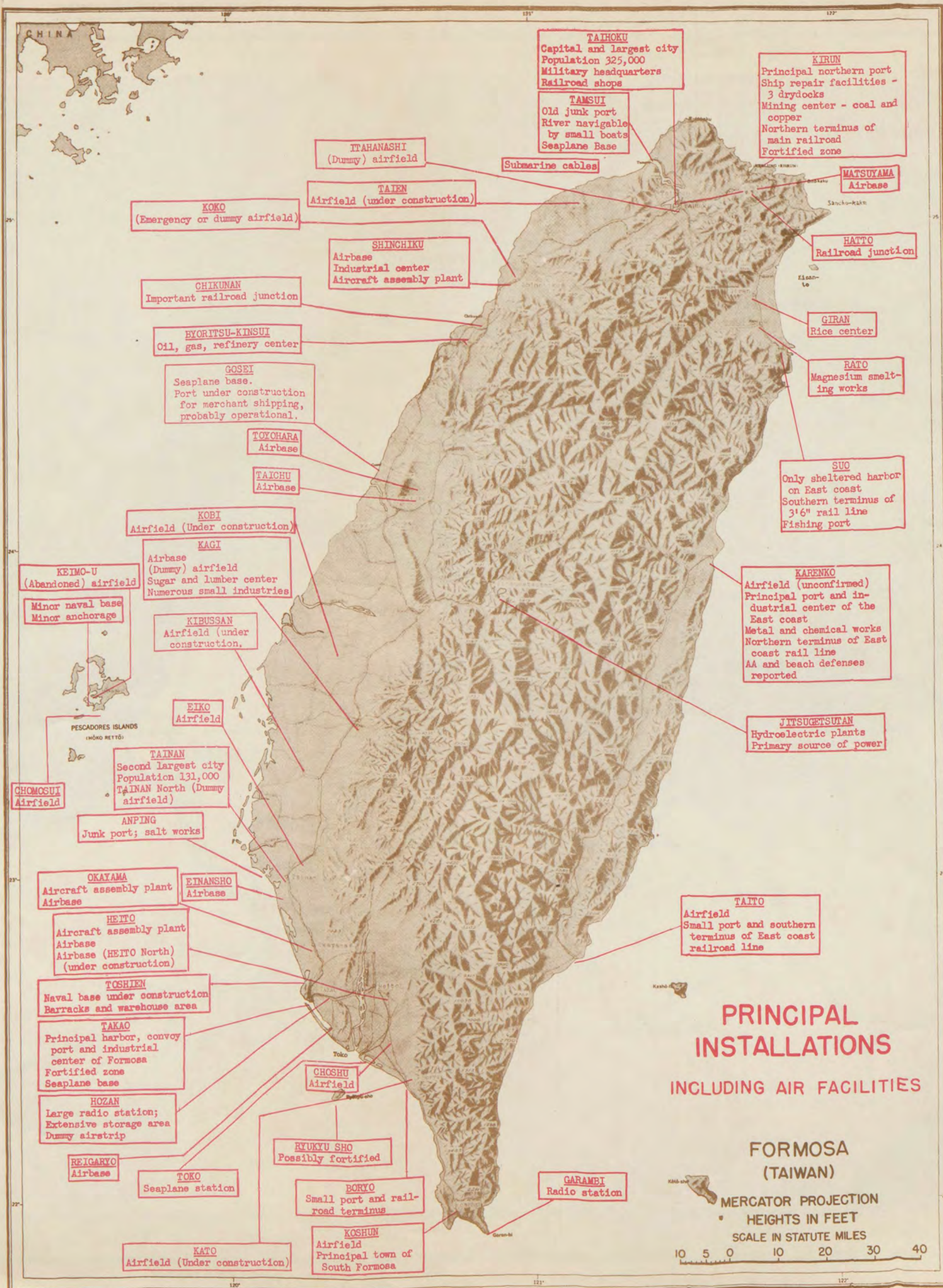
REGRADED UNCLASSIFIED ORDER SEC ARMY BY TAG PER 51734

AIR FACILITIES

NORTHERN LUZON & NANSEI SHOTO

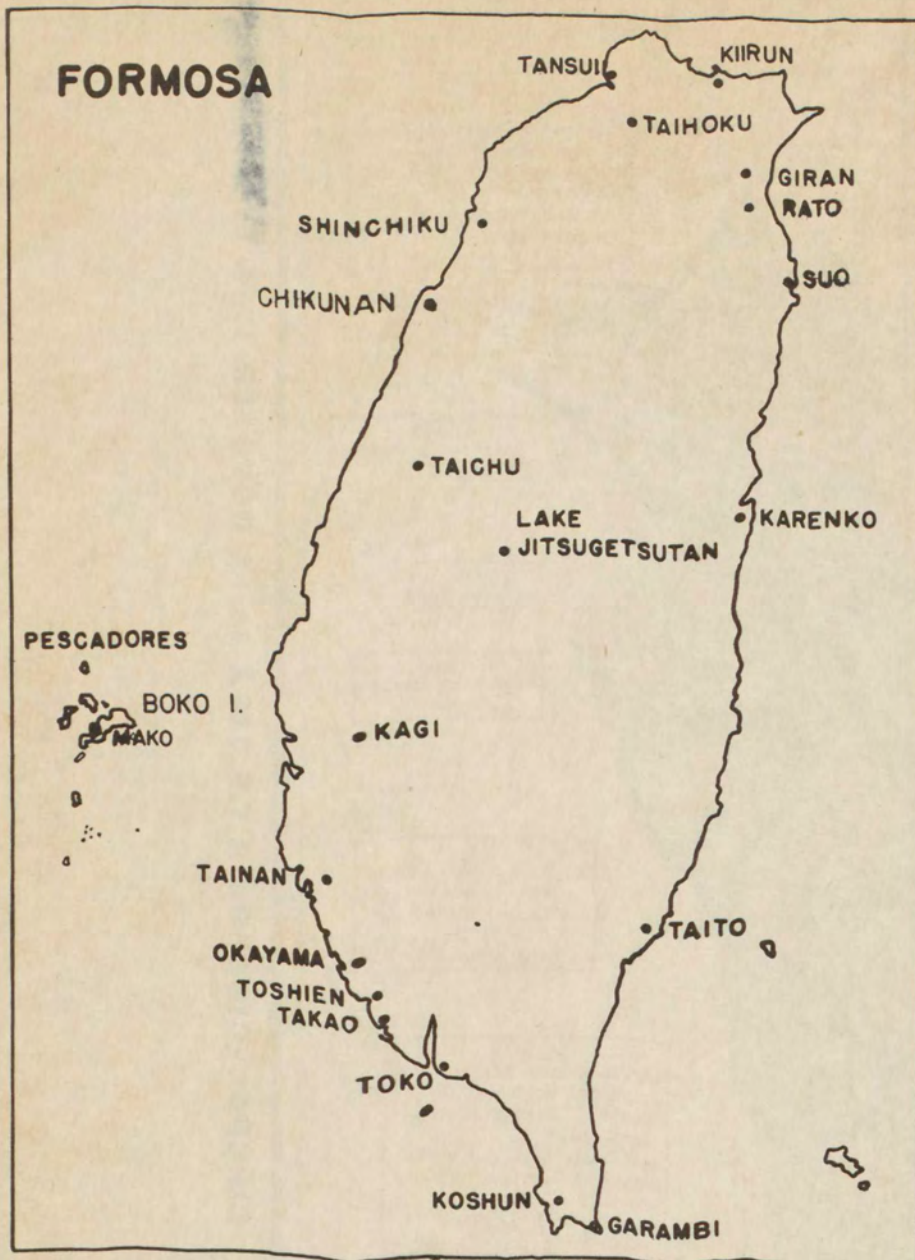


GENERAL AREA MAP



NORTHERN FORMOSA - PESCADORES. CINC PAC-CINCPOA A.T.F. 146 A-44. 1 OCTOBER 1944.







REGRADED UNCLASSIFIED ORDER
SEC ARMY BY TAG PER
751734



FORMOSA-AIR FACILITIES

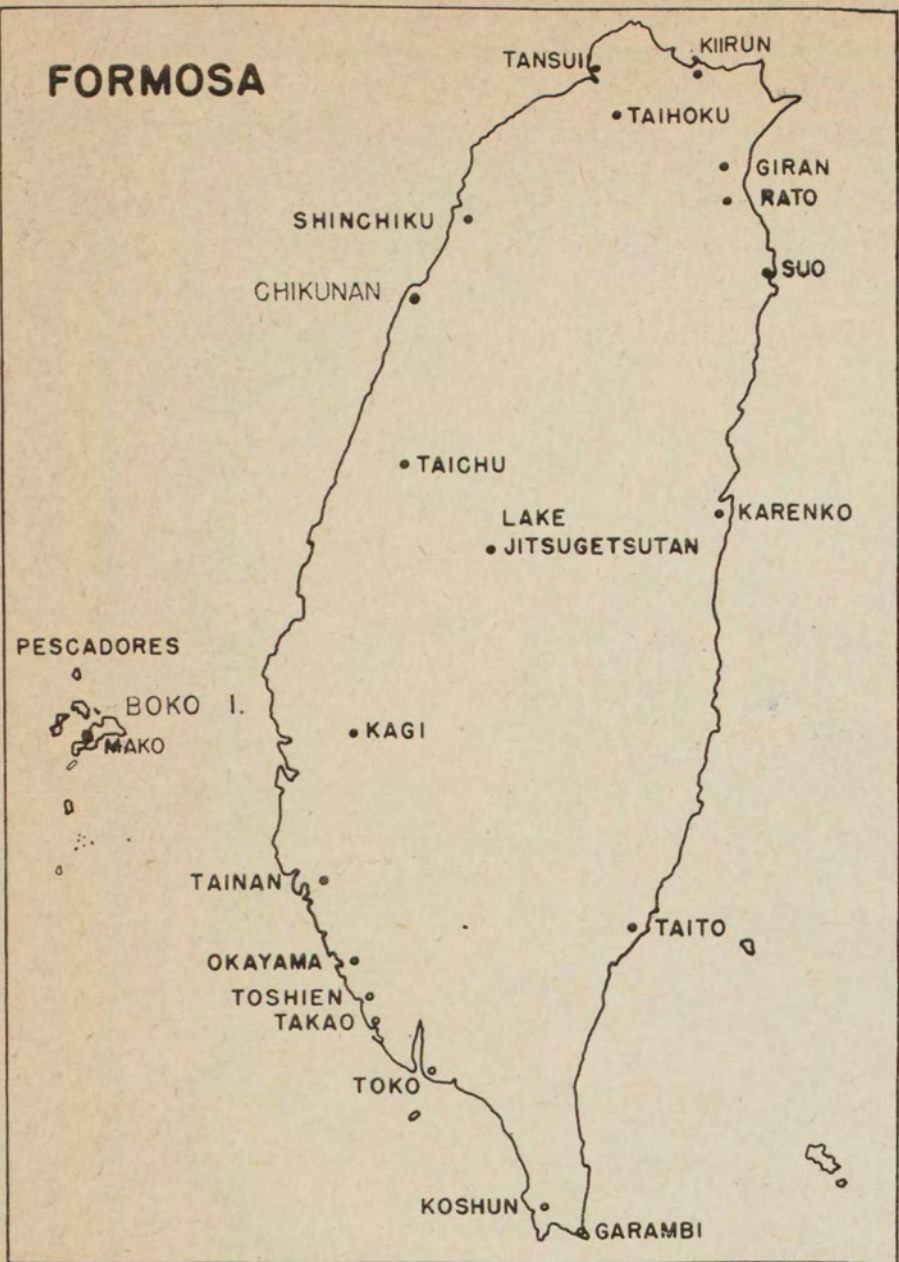
TAIHOKU-KIIRUN AREA FORMOSA (TAIWAN)

LEGEND

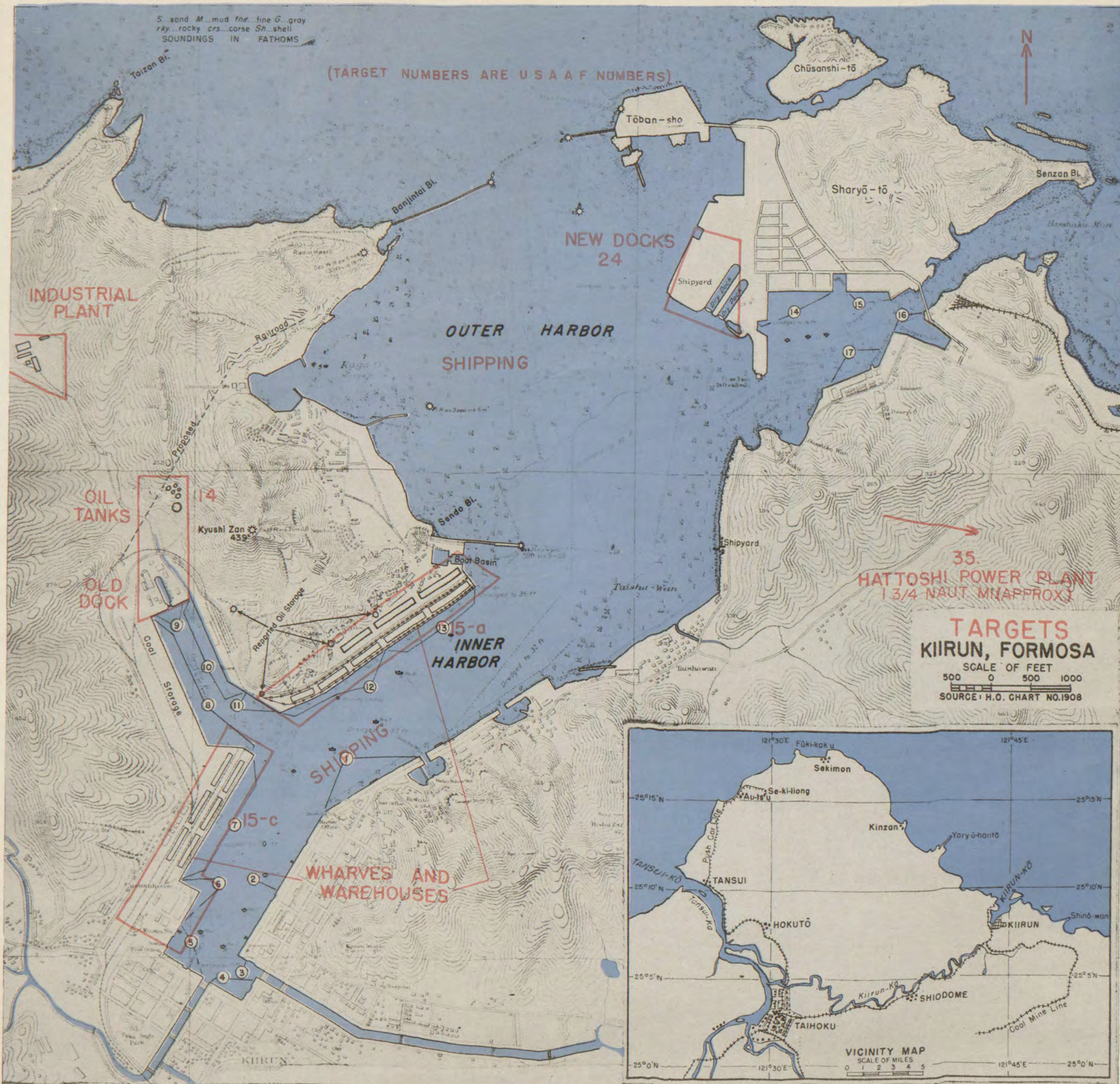
-  National Highway
-  Prefectural Road
-  Poor Road
- Railroads:
 -  3'6" gauge, Single Track
 -  3'6" gauge, Double Track
 -  Narrow gauge, Single Track

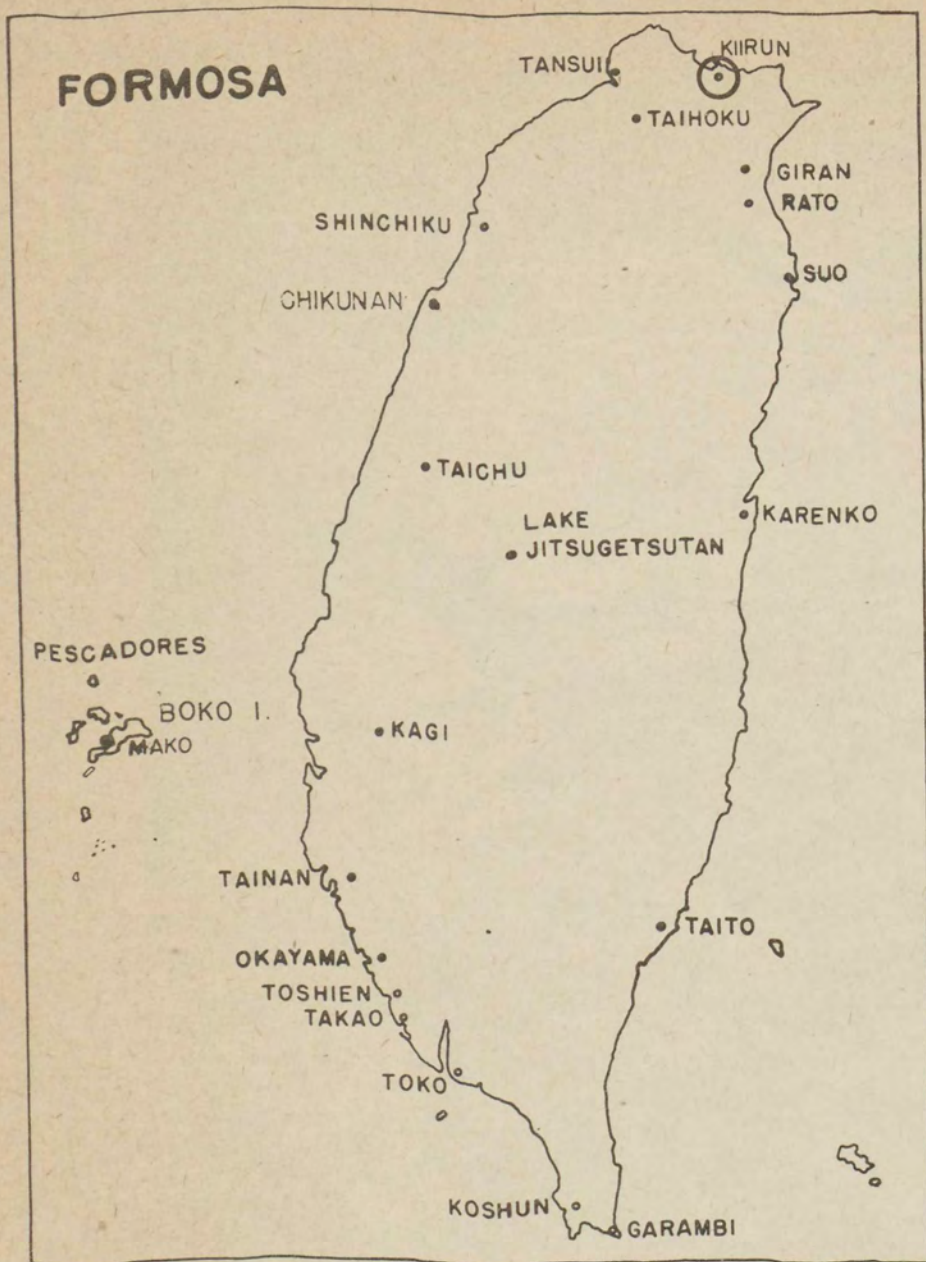


FORMOSA



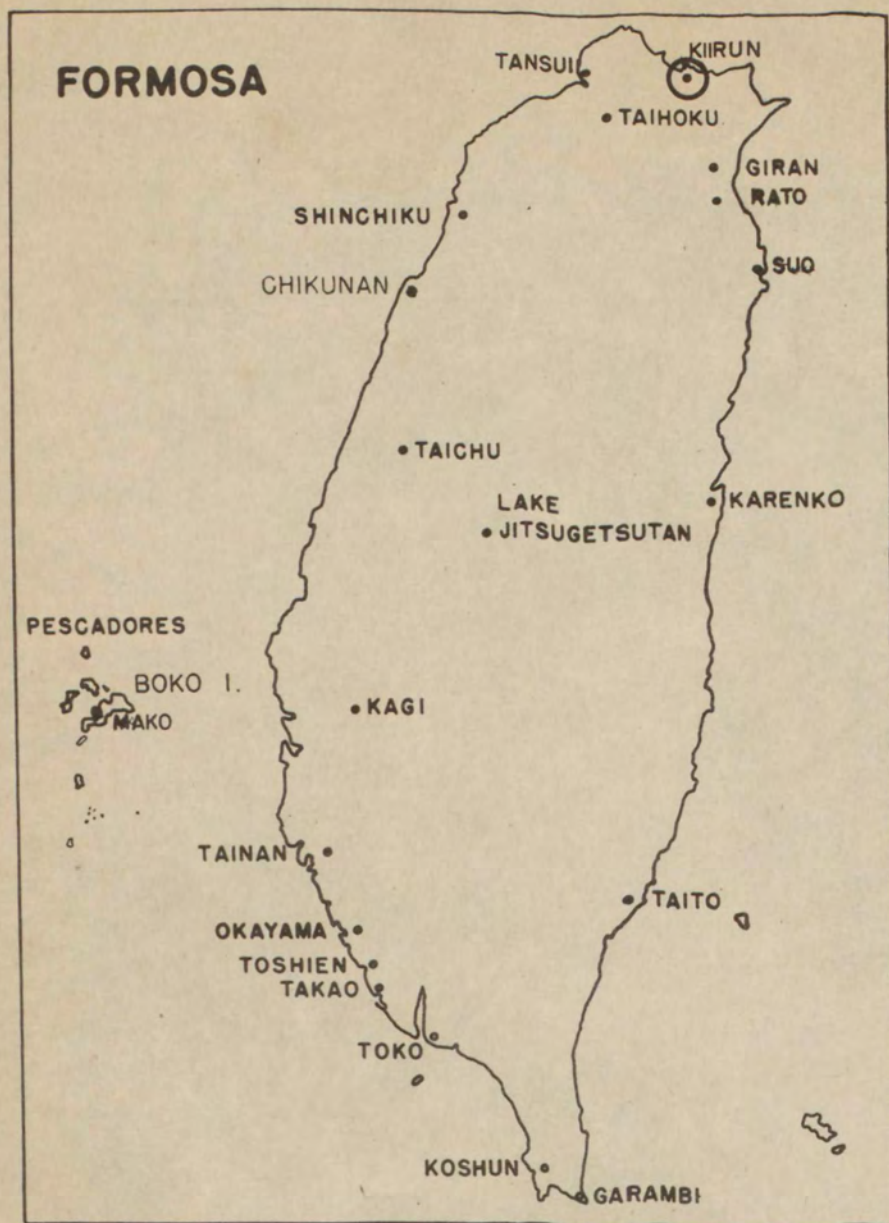
NORTHERN FORMOSA, MAP





KIIRUN, MAP-AREA 21



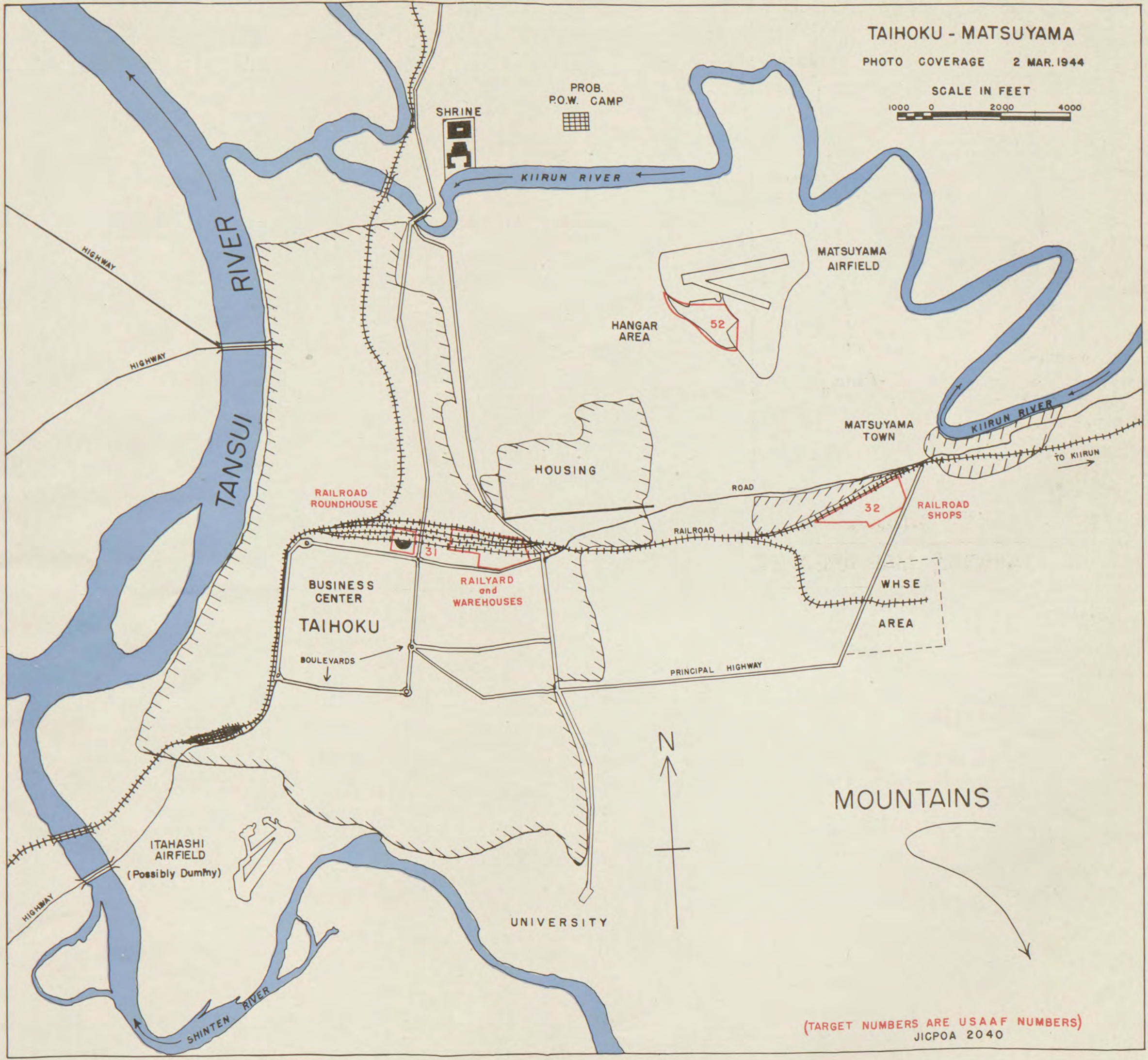



KAIRUN, MOSAIC-AREA 21

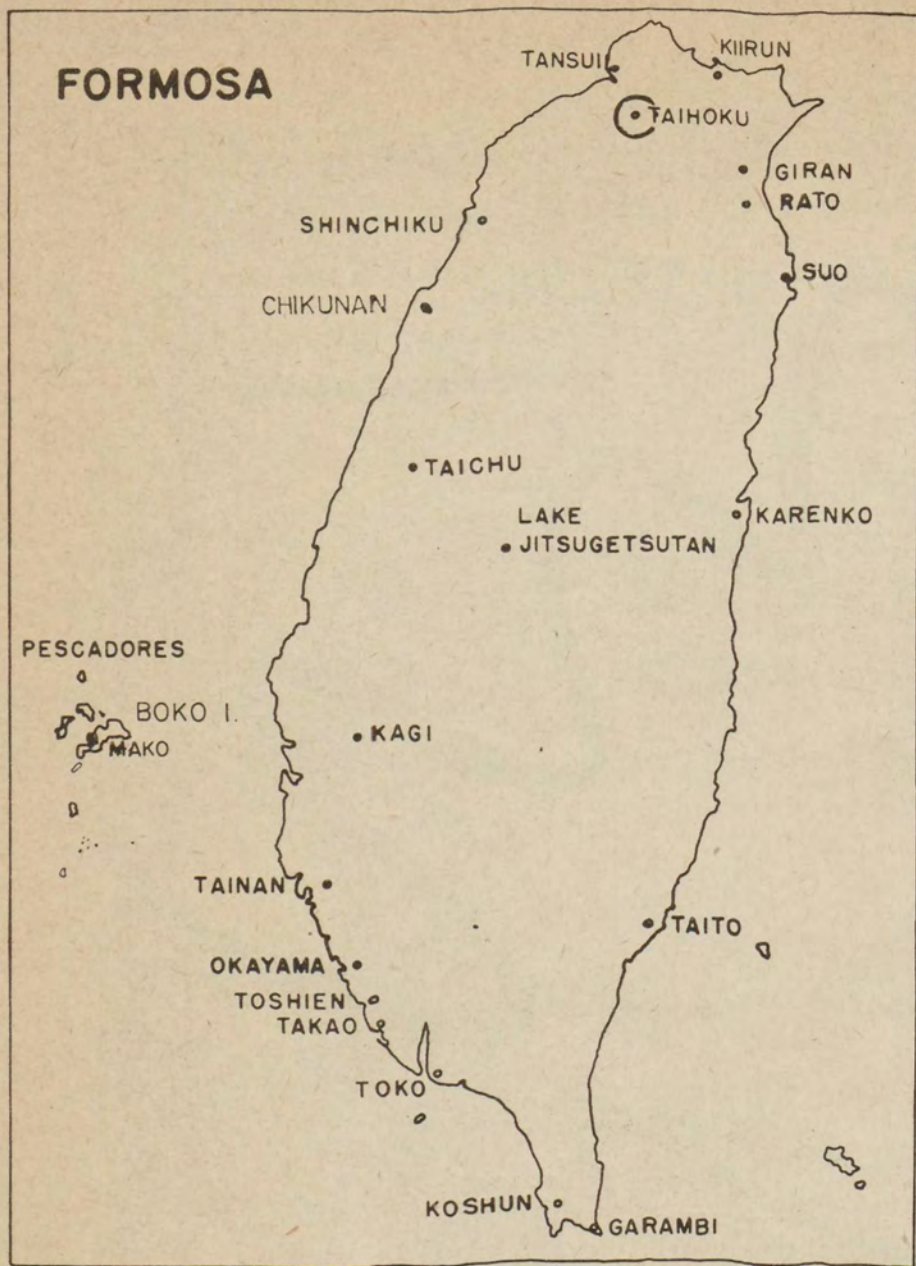
TAIHOKU - MATSUYAMA

PHOTO COVERAGE 2 MAR. 1944

SCALE IN FEET



(TARGET NUMBERS ARE USAAF NUMBERS)
JICPOA 2040

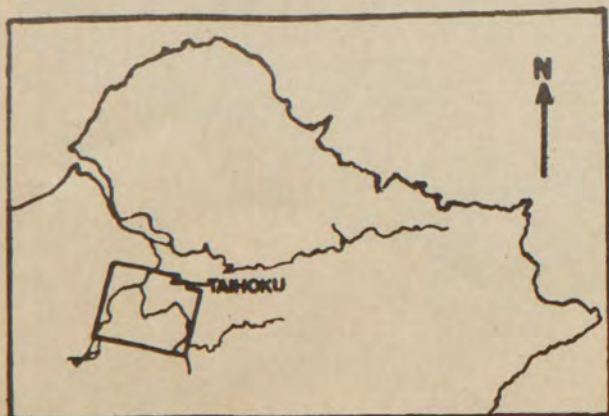


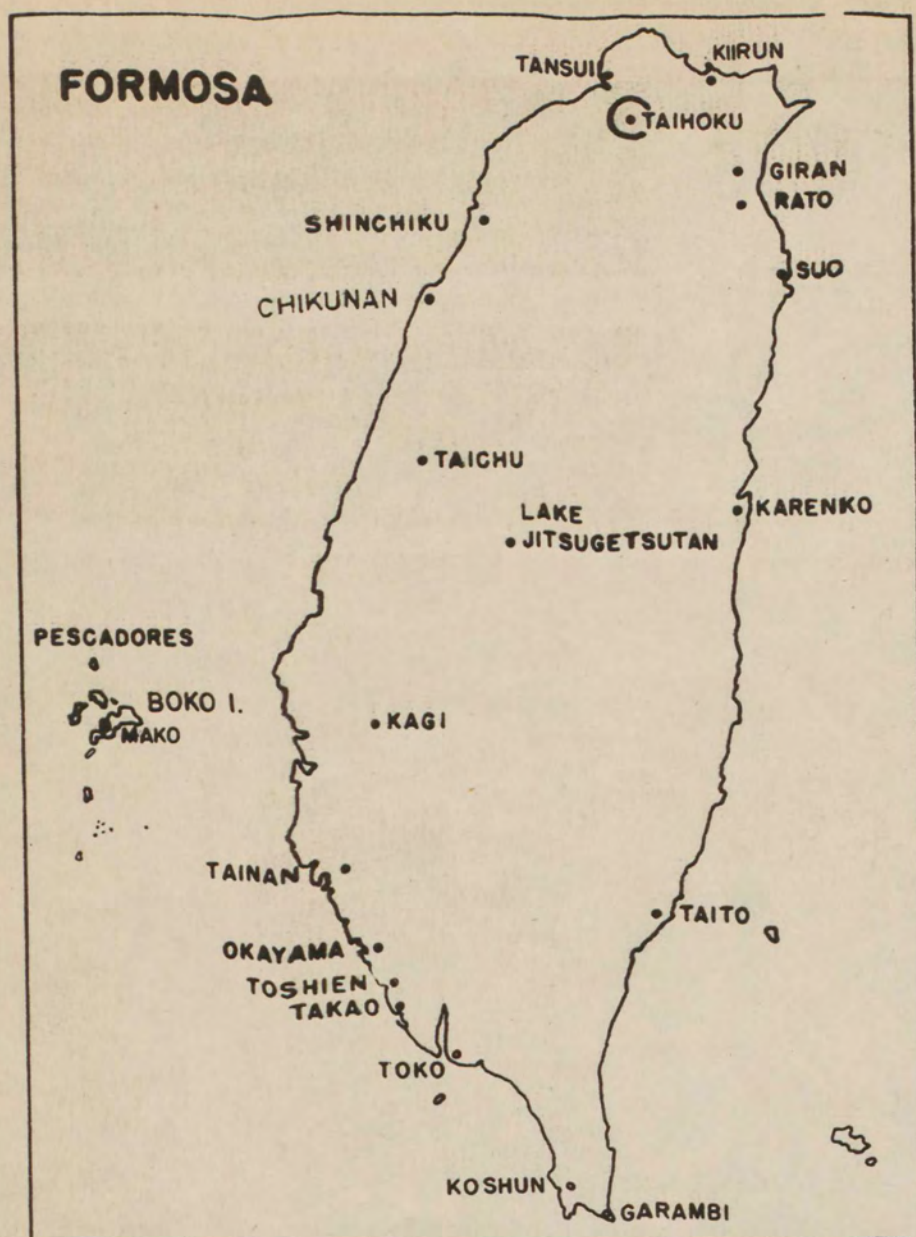
TAIHOKU, MAP-AREA 22



8TH PHOTO INTELLIGENCE DETACHMENT
 HEADQUARTERS 14TH AIR FORCE
TAIHO KU-ITAHASHI
 25° 02' N — 121° 31' E

DISREGARD NUMBERS PRECEDING IDENTIFICATIONS.
 DATE OF PHOTOS 2 MAR. 1944
 PHOTOS BY 21ST PHOTO RCN. SQ.
 1000 0 2000 4000
 SCALE IN FEET





TAIHOKU, MOSAIC B-AREA 22



CONFIDENTIAL
 18TH PHOTO INTELLIGENCE DETACHMENT
 HEADQUARTERS 14TH AIR FORCE
TAIHOKU-MATSUYAMA
 25° 02' N — 121° 31' E

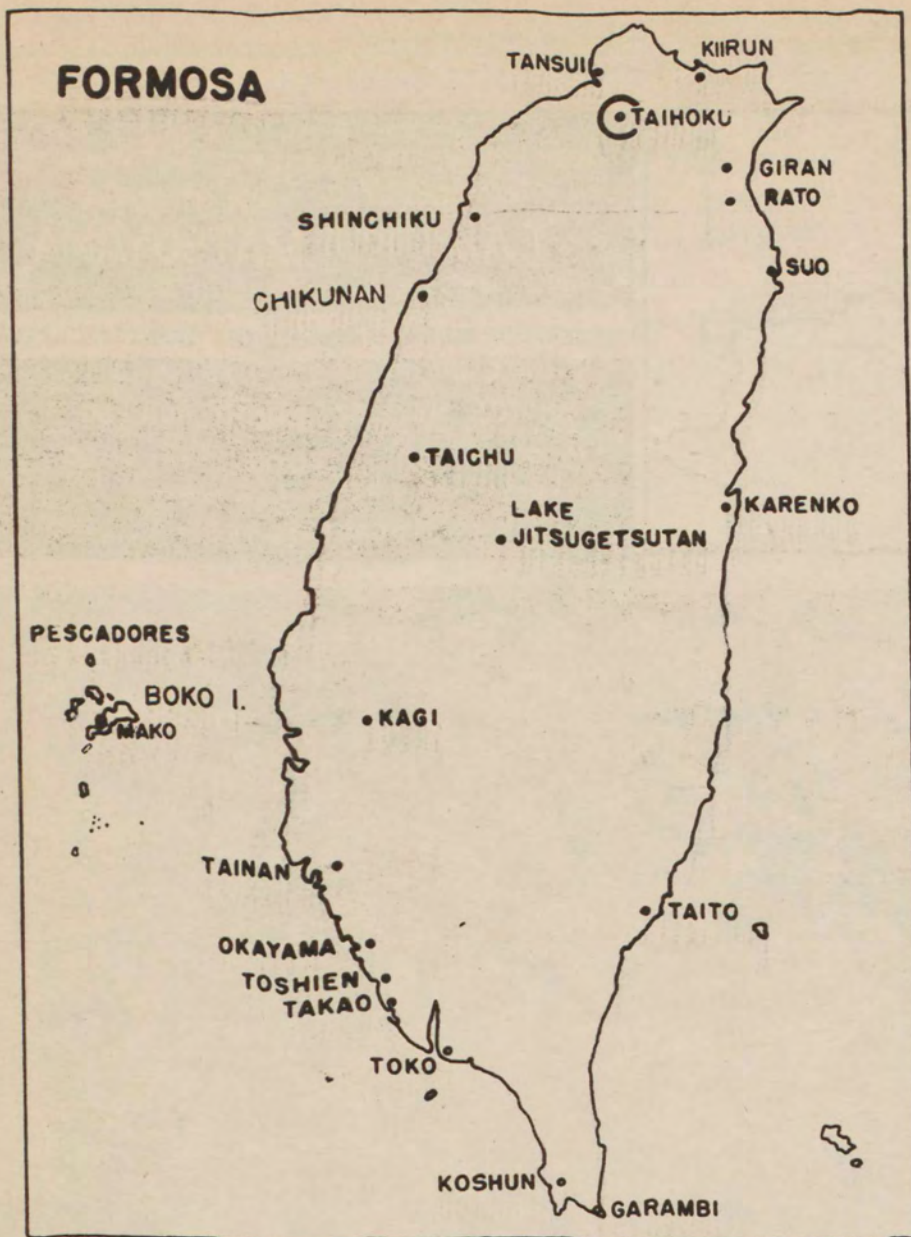
DISREGARD NUMBERS PRECEDING IDENTIFICATIONS.
 DATE OF PHOTOS 2 MAR. 1944
 PHOTOS BY 21ST PHOTO RCN. SQ.

1000 0 2000 4000
 SCALE IN FEET

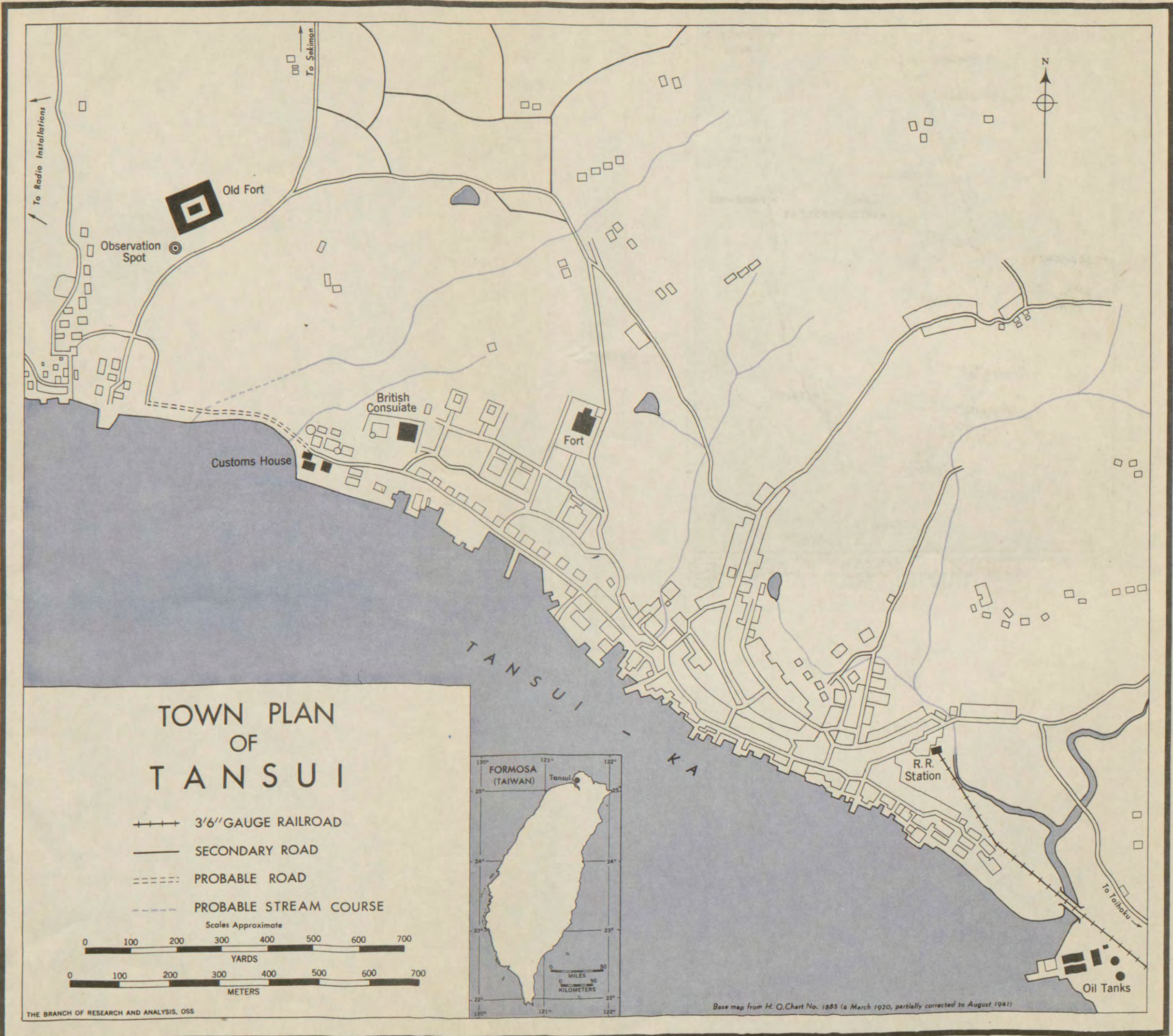


1 OCTOBER 1944. CONFIDENTIAL.

NORTHERN FORMOSA - PESCADORES. CINCPAC-CINCPQA

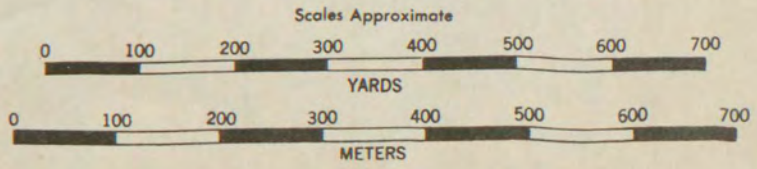


TAIHOKU, MOSAIC A-AREA 22



TOWN PLAN OF TANSUI

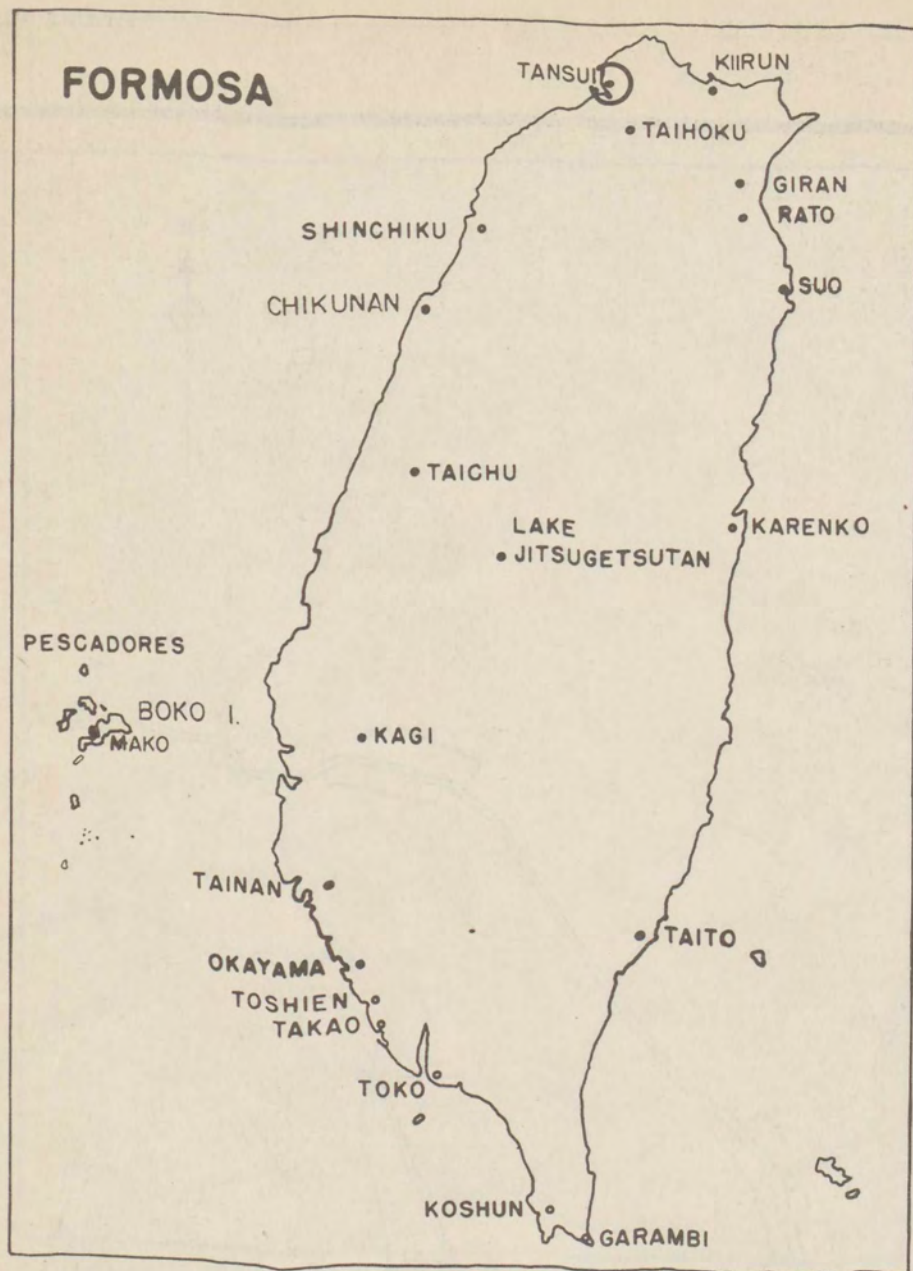
- ++++ 3/6" GAUGE RAILROAD
- SECONDARY ROAD
- PROBABLE ROAD
- - - - - PROBABLE STREAM COURSE



Base map from H. O. Chart No. 1885 (4 March 1920, partially corrected to August 1941)

THE BRANCH OF RESEARCH AND ANALYSIS, OSS

NORTHERN FORMOSA - PESCADORES. CINCPAC-CINCPAC A.T.F. 146 A-44. 1 OCTOBER 1944. RESTRICTED.



TANSUI, MAP-AREA 23



FUEL TANKS

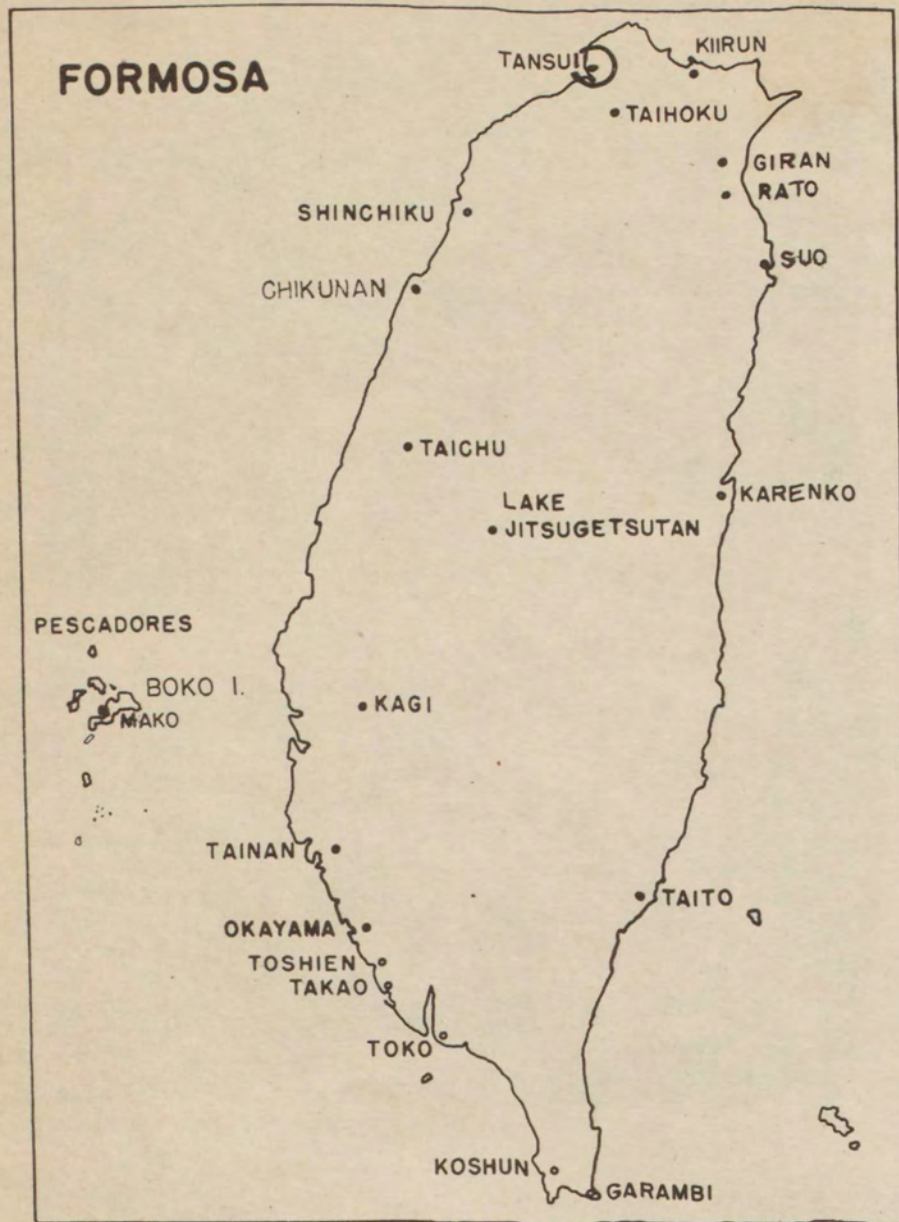
SEAPLANE DISPERSAL AREA

HARD STANDING AREA

SEAPLANE RAMP


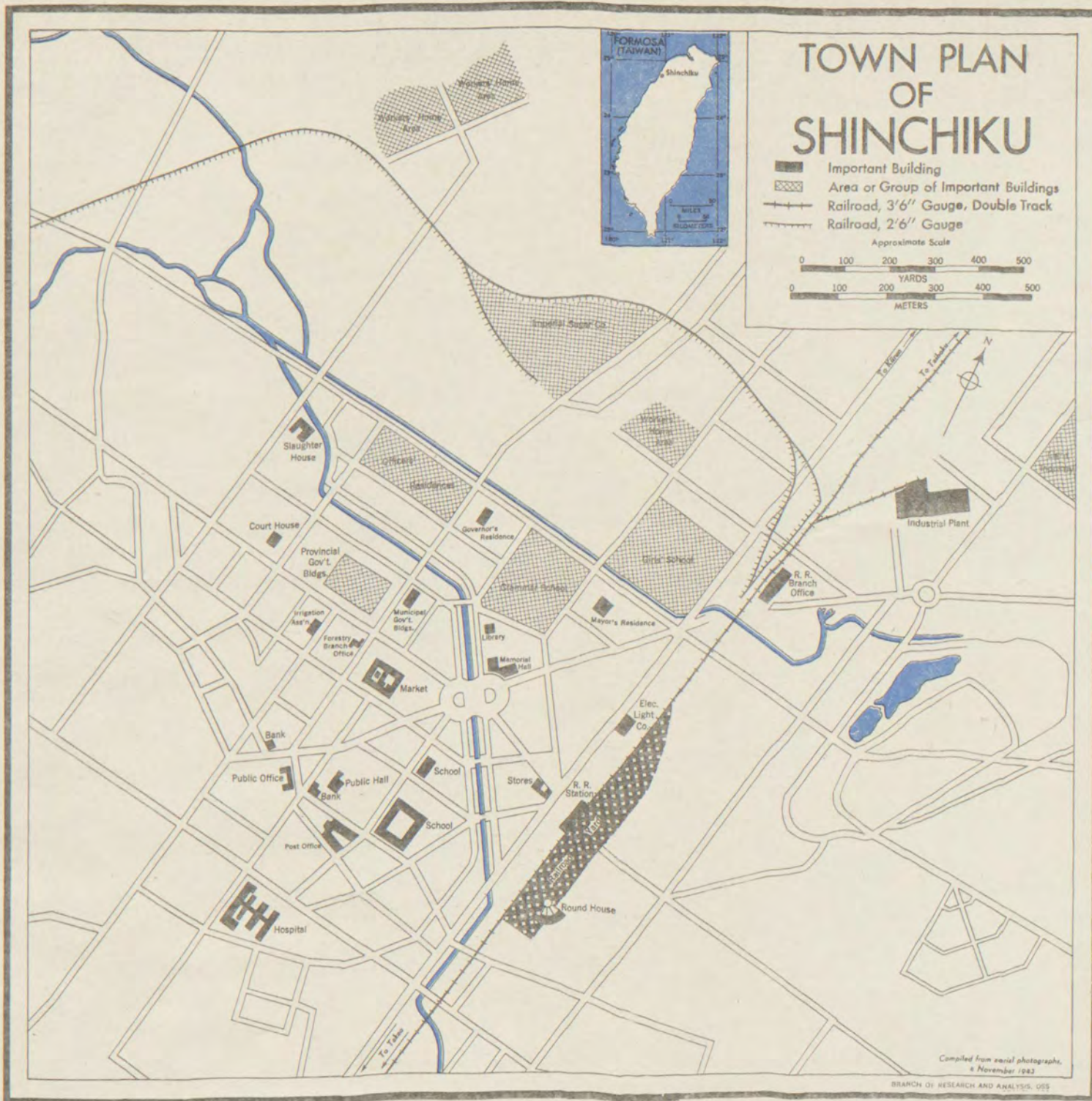
WAREHOUSE AREA
(TRANSSHIPMENT POINT)

TANSUI HARBOR



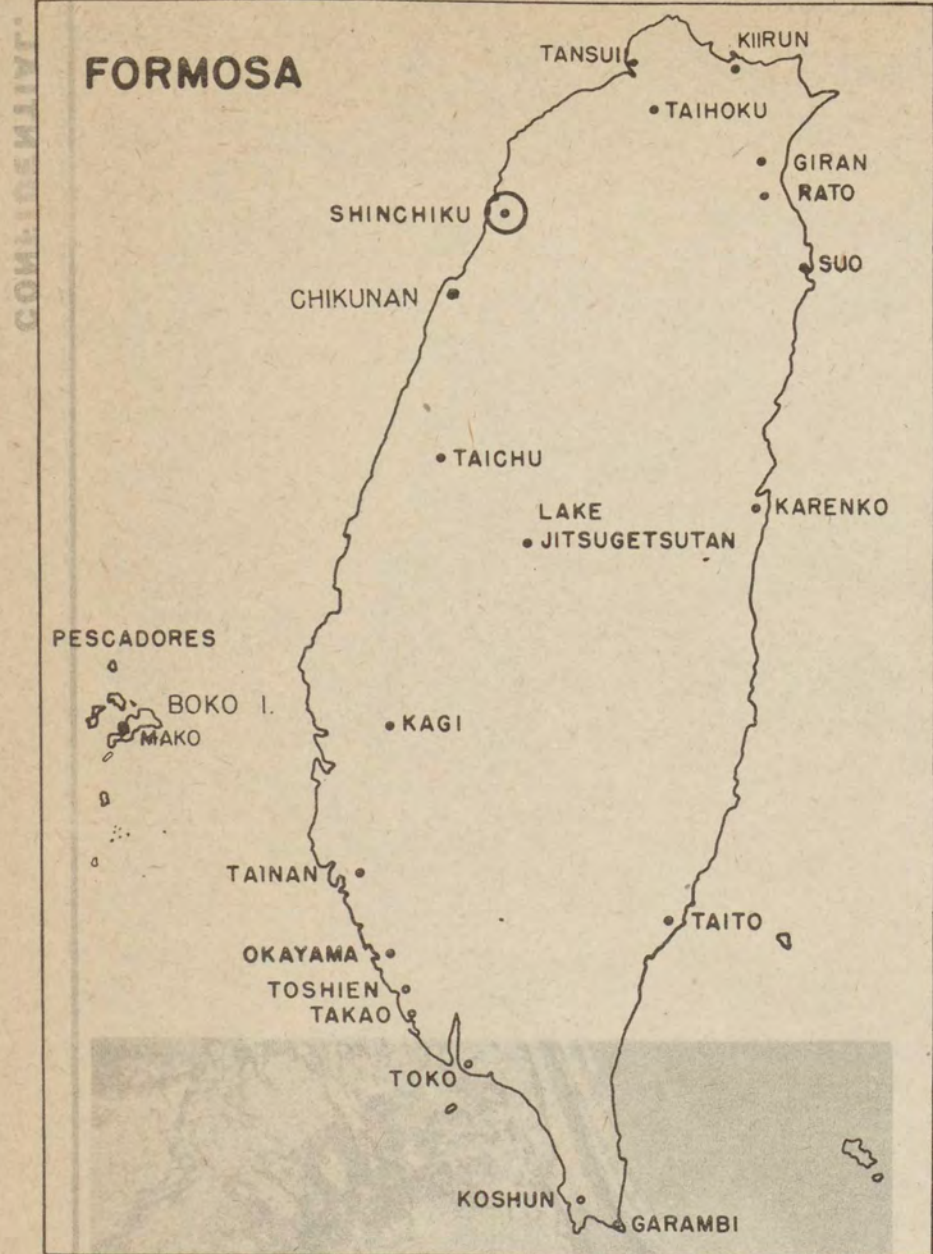
TANSUI, MOSAIC-AREA 23

SHINCHIKU CITY

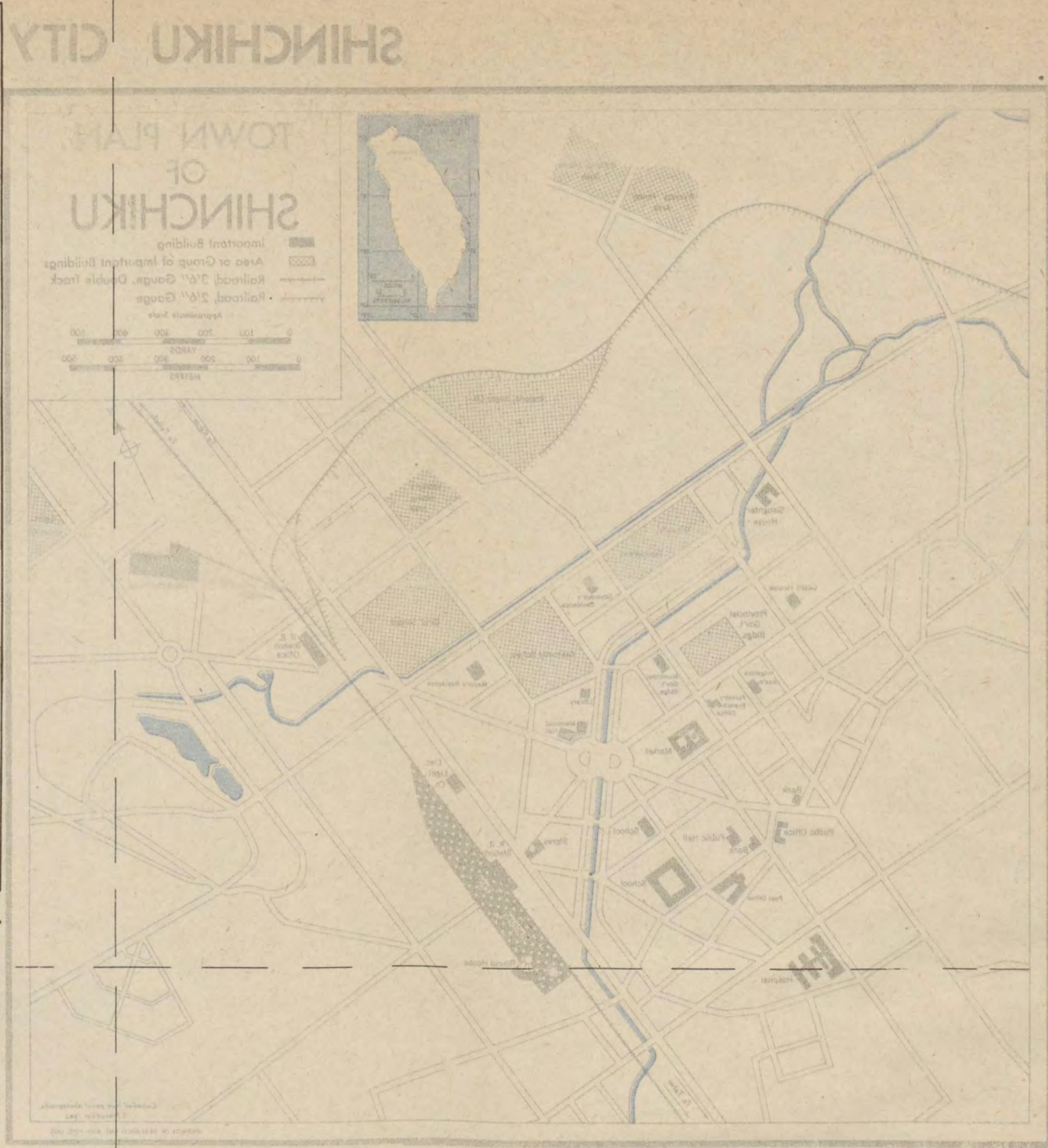


Right:

SHINCHIKU AREA
(Photo of 23 November 1943)



SHINCHIKU, MAP-AREA 24



SHINCHIKU AREA
 (Photo of 28 November 1943)

1 OCTOBER 1944. CONFIDENTIAL.

NORTHERN FORMOSA - PESCADORES. CINCPAC-CINCPAC

SHINCHIKU AREA
November, 1943



DISPERSAL AREA

TAXIWAY

SHINCHIKU AIRFIELD
145' X 5700'

275' X 3975'

230' X 4075'

DISPERSAL AREA

HANGARS
SHOPS

TAU CHIENG RIVER

AA POSITIONS AROUND PERIMETER OF FIELD

BARRACKS AREA

ADMIN. BLDG. & RADIO STA.

BARRACKS AREA

CITY OF SHINCHIKU

REPAIR HANGARS

SHOPS

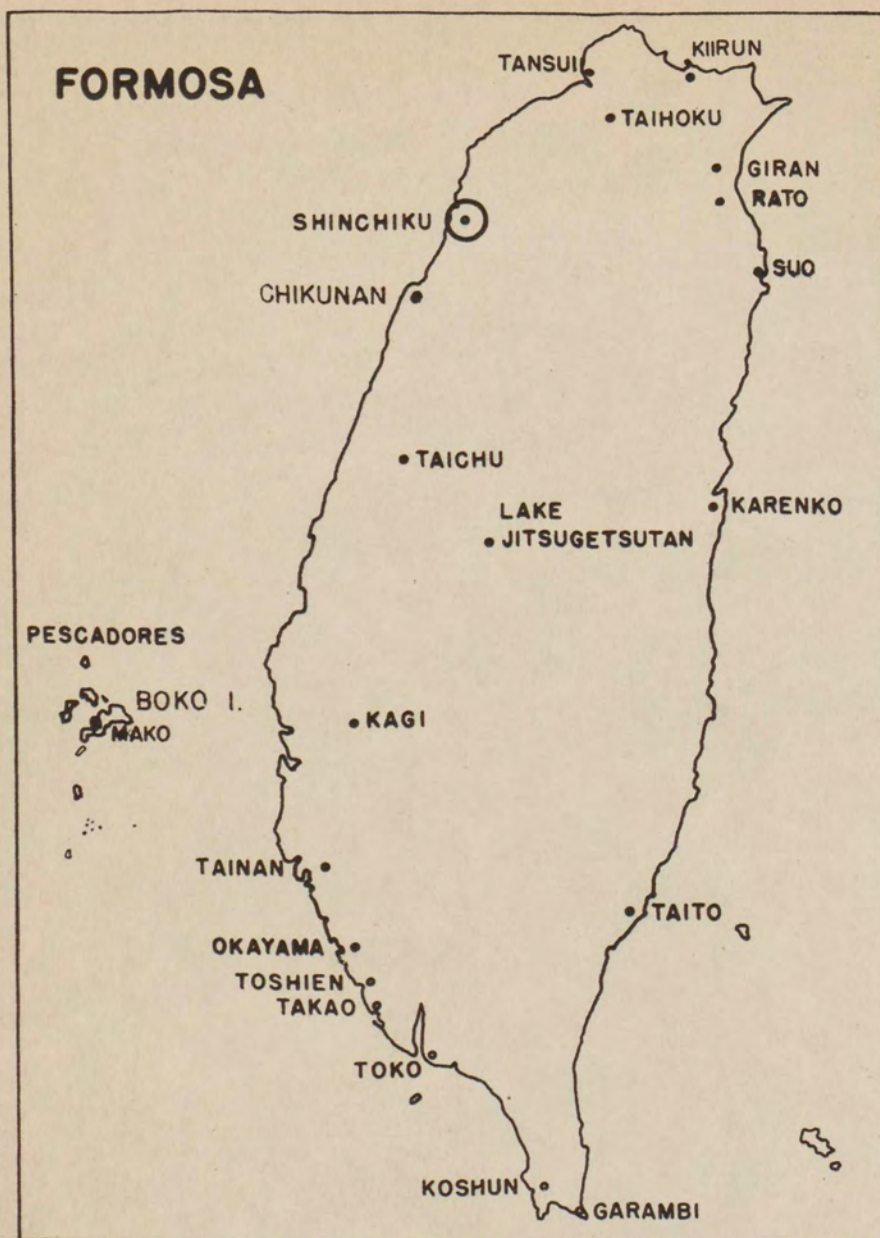
BARRACKS

RIVER

KEG-NGA

FORMOSA STRAIT


ARMY CAMP



SHINCHIKU, MOSAIC-AREA 24



CHIKUNAN



R.R. BRIDGE

CHU KEI RIVER

R.R. BRIDGE

R.R. BRIDGE

R.R. BRIDGE

MARSHALLING YARD AND R.R. STATION

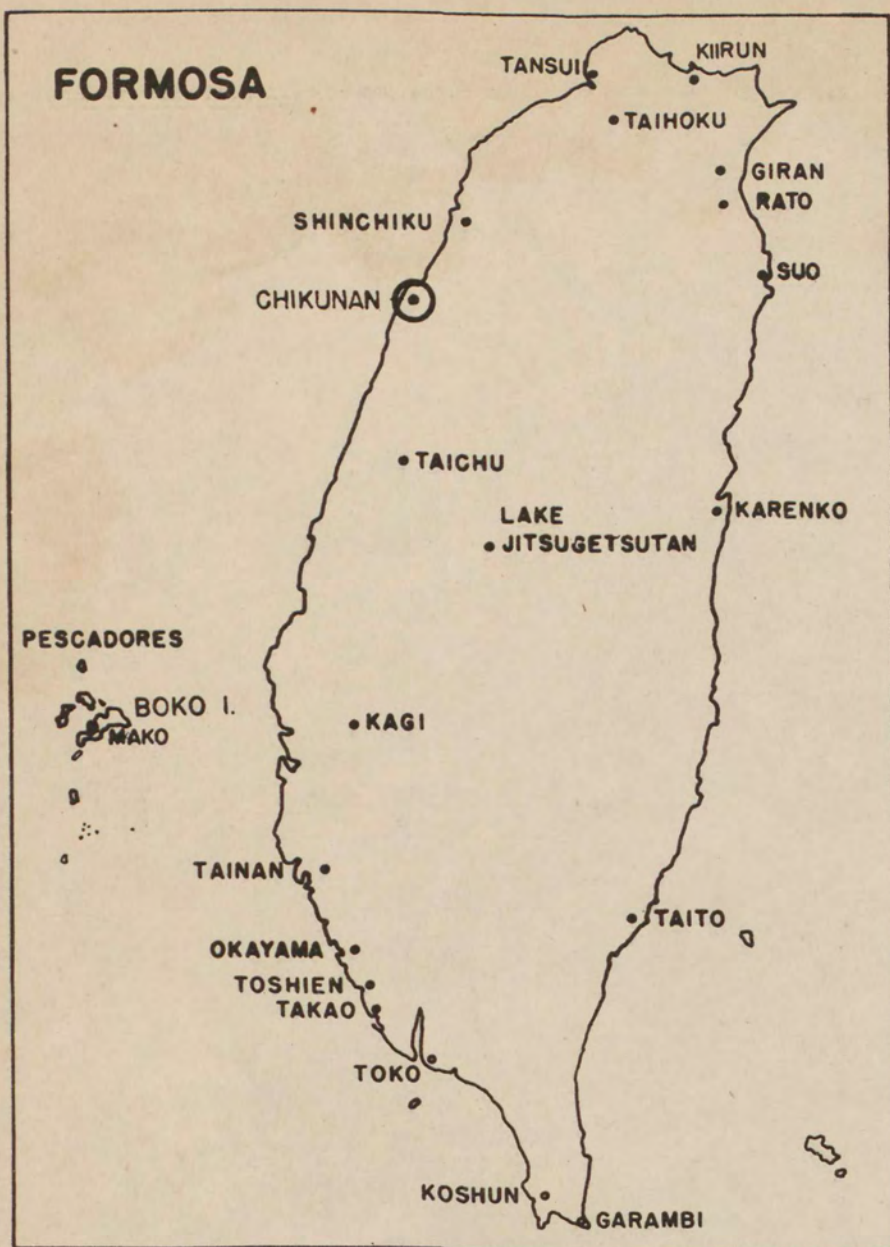
SMALL FACTORY

R.R. BRIDGES (7 SPAN STEEL BEAM 1076' LONG)

ROAD BRIDGES (3 SPAN CONC. BEAM 521' LONG)

AREA 25

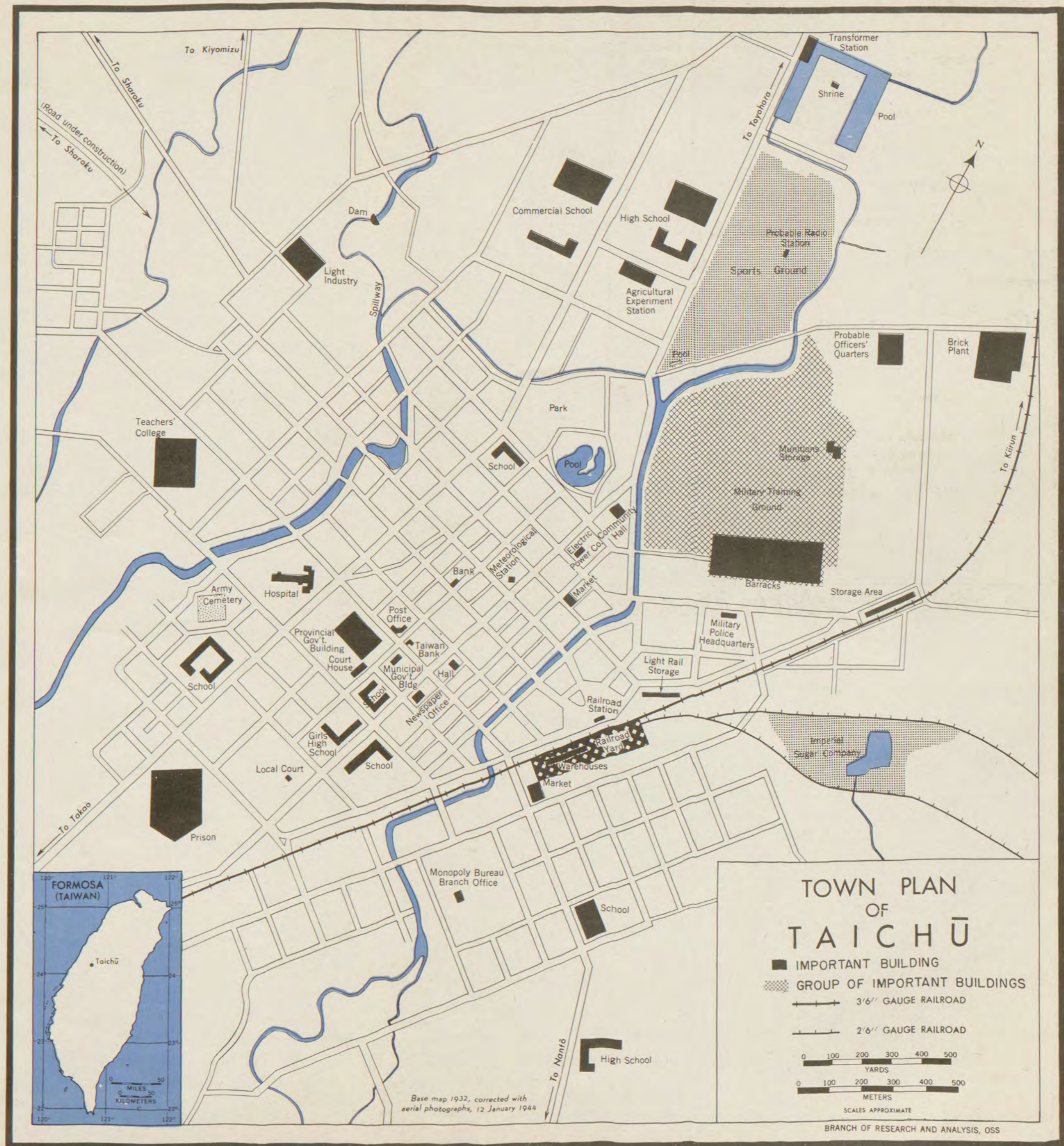
NORTHERN FORMOSA - PESCADORES. CINCPAC-CINCPA A.T.F. 146 A-44. 1 OCTOBER 1944. RESTRICTED.

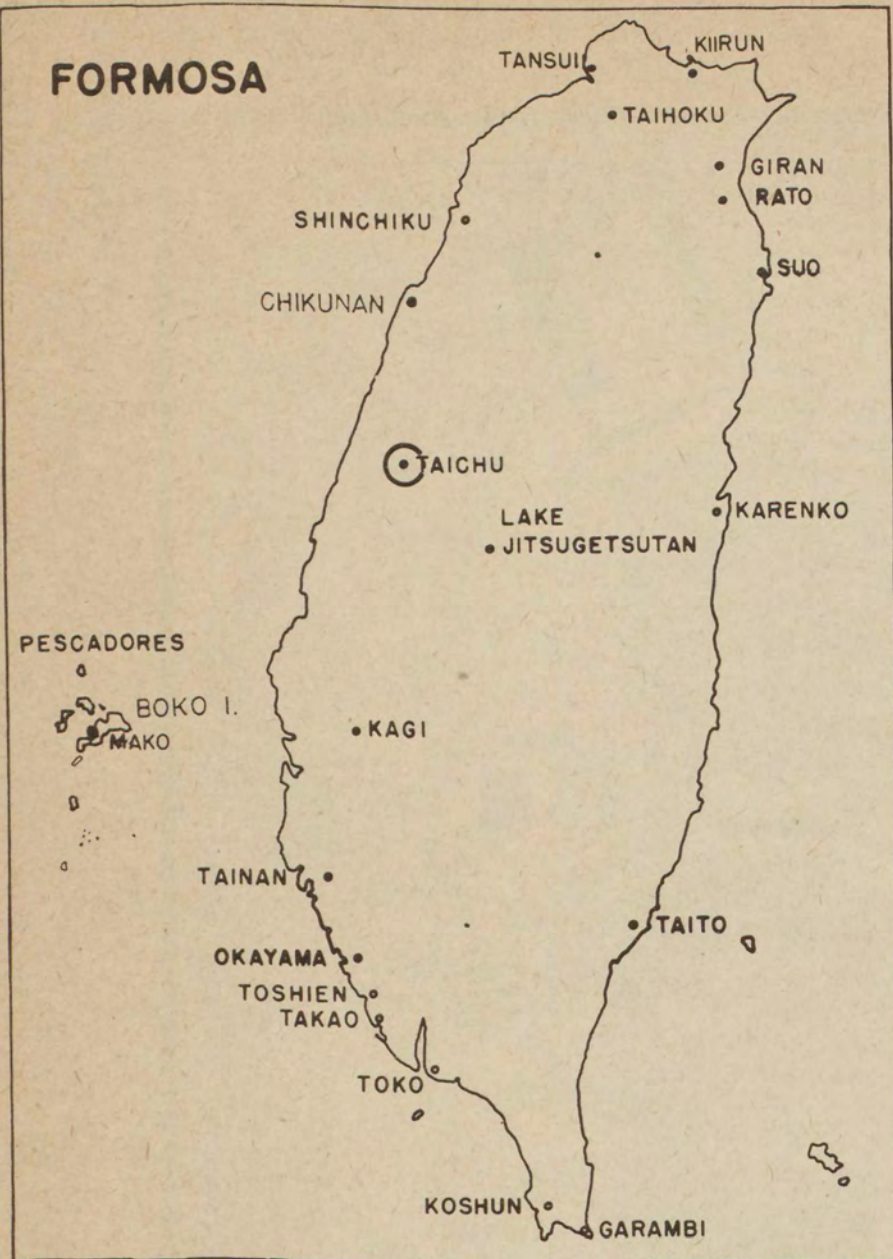


CHIKUNAN, MOSAIC-AREA 25

TAICHU

CONFIDENTIAL





TAICHU, MAP-AREA 26

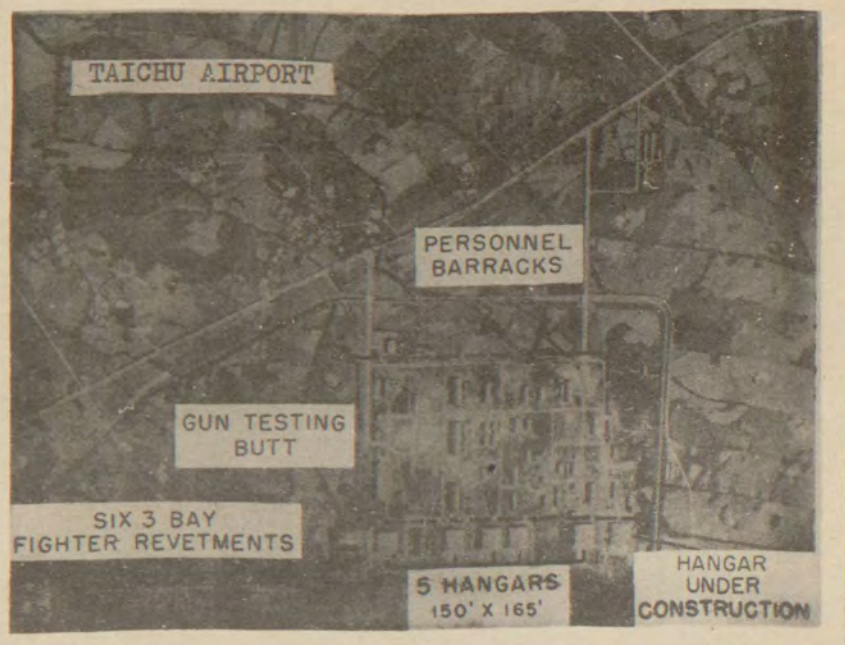
AIR FACILITIES

TOYOHARA Airbase:


Runways: None, field 5,000 feet square, firm sod surface.
 Dispersal: 50 double and 3 single revetments.
 Hangars: 8.
 Shops: 3.
 Storage: 11 buildings.

TAICHU Airbase:

Runways: None, field is 4,250 feet N-S by 3,800 feet E-W, good sod or gravel surface.
 Dispersal: 61 revetments.
 Hangars: 6.
 Shops and Storage: Several buildings.



0 1000 2000 3000 4000
 APPROXIMATE
 SCALE IN FEET

TOYOHARA - TAICHU AIRPORTS
FORMOSA

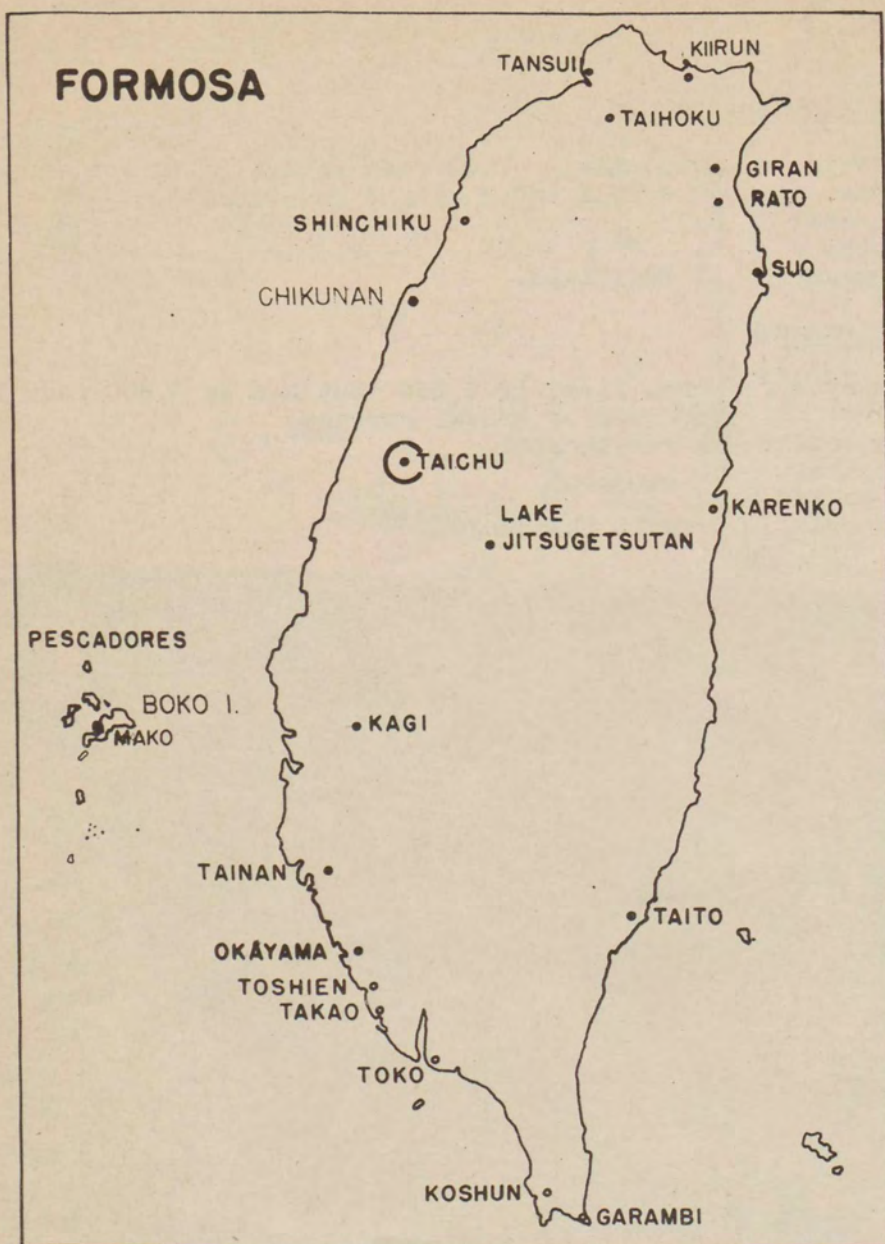
24° 14' N. — 120° 38' E.

Date of Photography—Nov. 22, 1943

Approximate Scale
STATUTE MILES

0 1 2 3

Office of the AC/AS — Intelligence



TAICHU, MOSAIC A-AREA 26



TOYOHARA AIRBASE

TAXIWAY
(UNDER CONSTR.)

MAINTENANCE AREA

6 PROBABLE MG

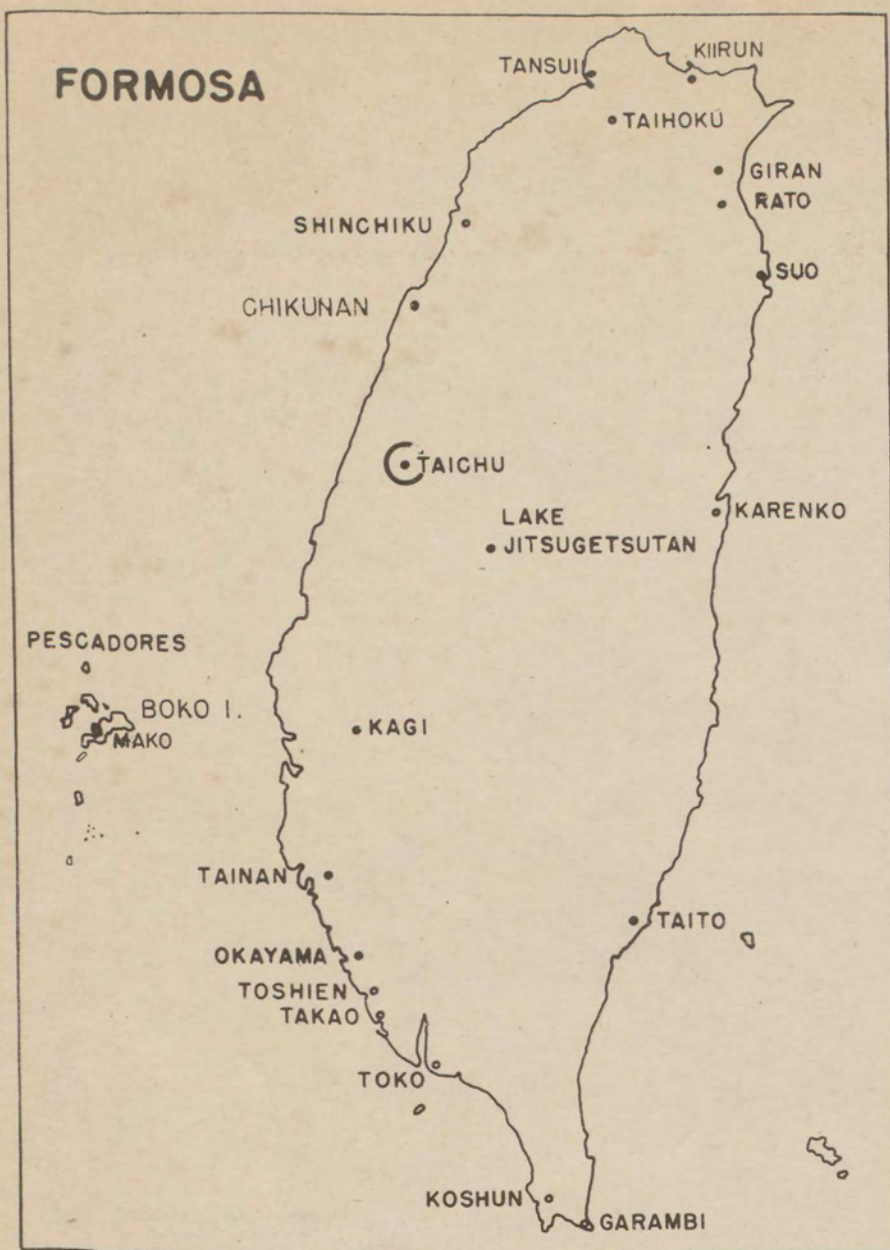
BARRACKS AREA

SERVICE APRON

HANGAR

REPAIR AREA

HANGAR



TAICHU, MOSAIC B - AREA 26

TOWN PLAN OF KAGI

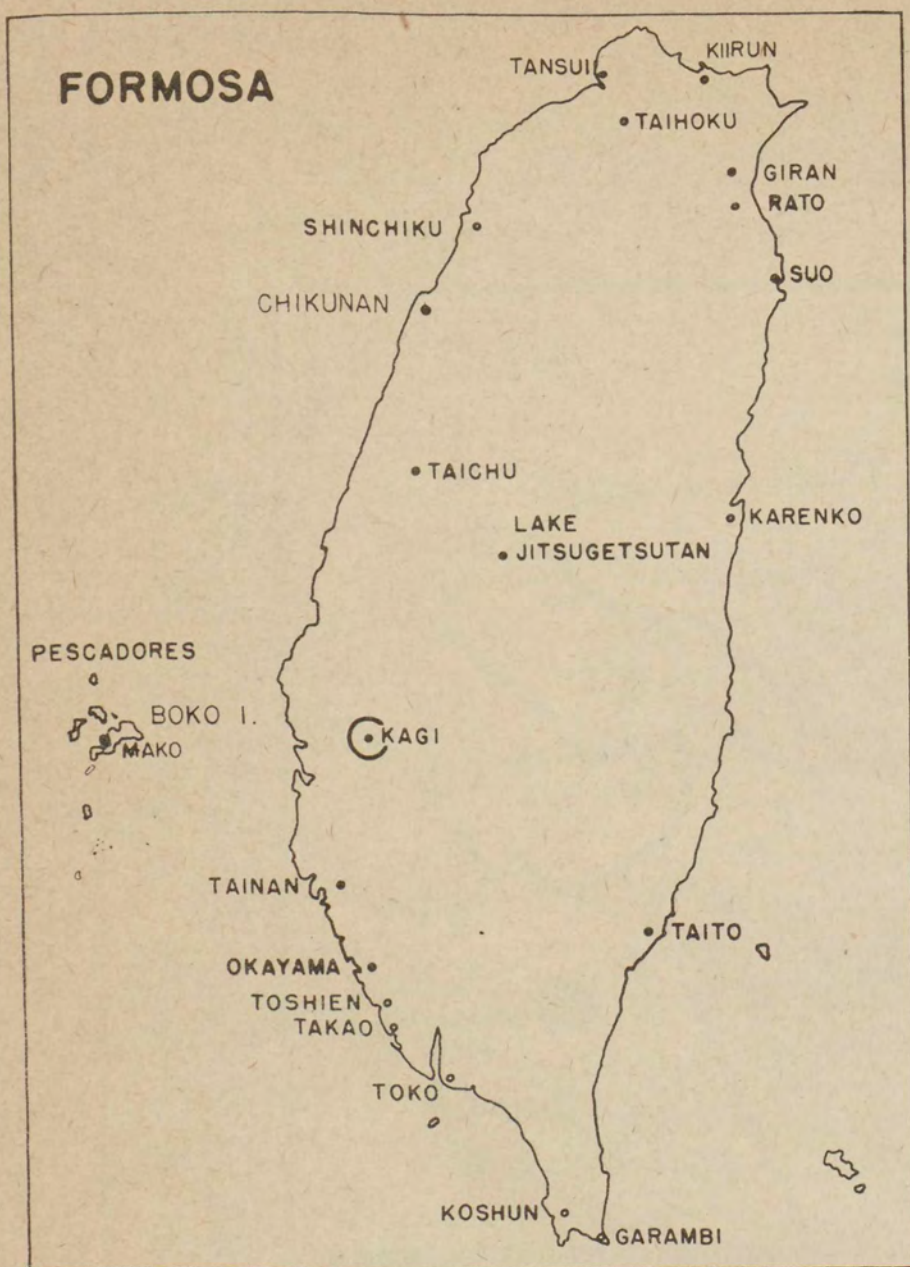
--- 3'6" GAUGE RAILROAD
 --- 2'6" GAUGE RAILROAD
 ■ IMPORTANT BUILDING
 ▨ GROUP OF IMPORTANT BUILDINGS

Approximate Scale
 100 0 100 200 300 400 500 600 700
 YARDS
 100 0 100 200 300 400 500 600 700
 METERS



Base map 1932, corrected with aerial photographs, 10 January 1944

BRANCH OF RESEARCH AND ANALYSIS, OSS

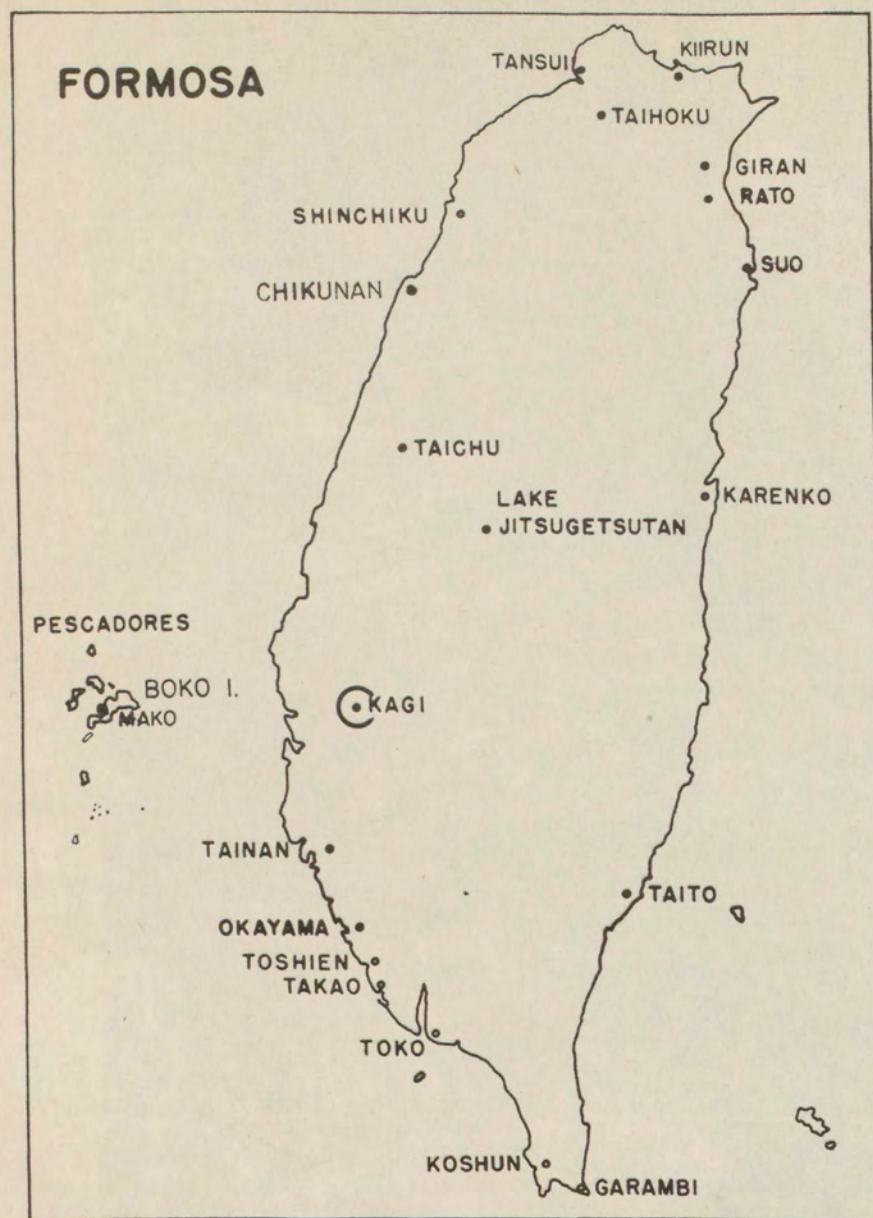


KAGI, MAP-AREA 27



NORTHERN FORMOSA - PESCADORES. CINCPAC-CINCP0A

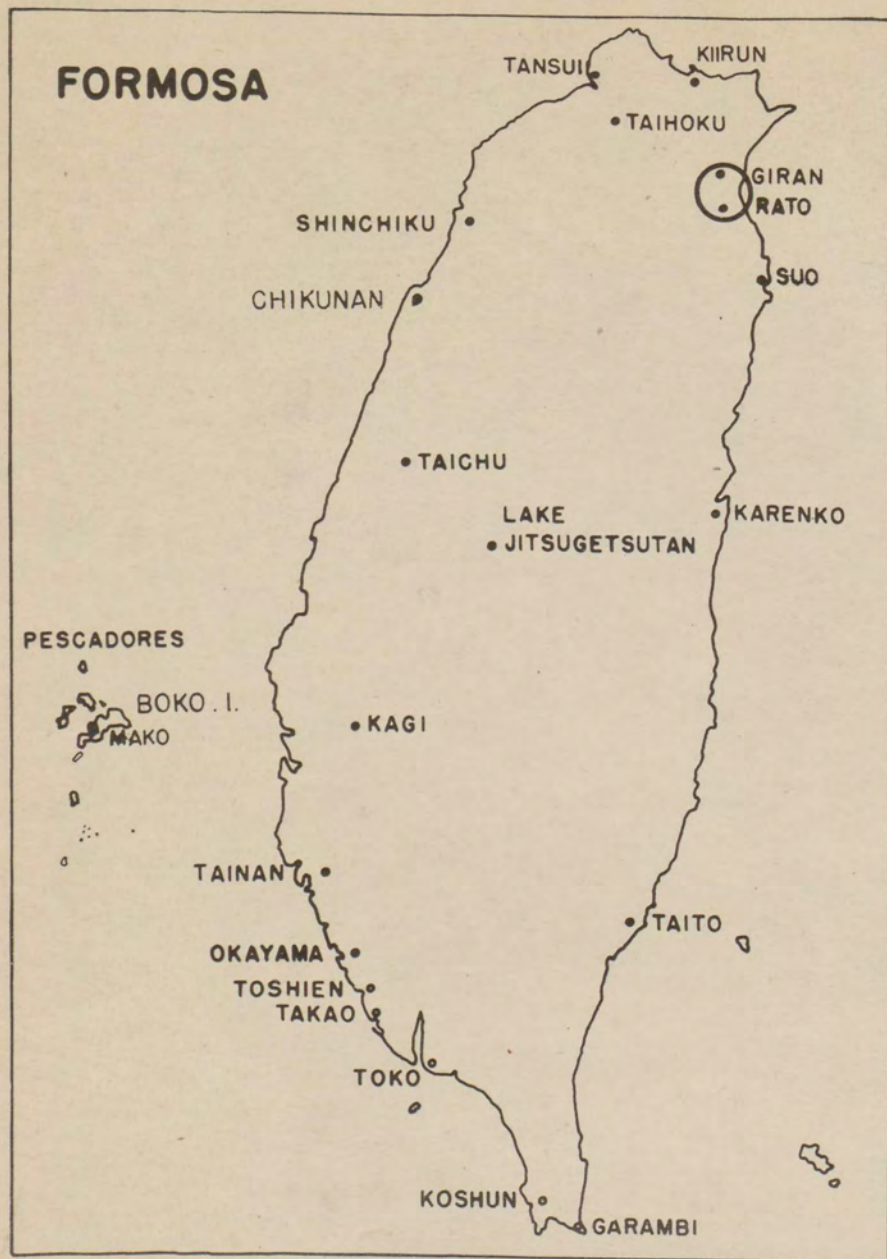
1 OCTOBER 1944. CONFIDENTIAL.



KAGI, MOSAIC-AREA 27



A view of GIRAN and RATO, looking north. (Photo 13 July 1944)



GIRAN-RATO AREA, MOSAIC-AREA 28



TO AIRFIELD

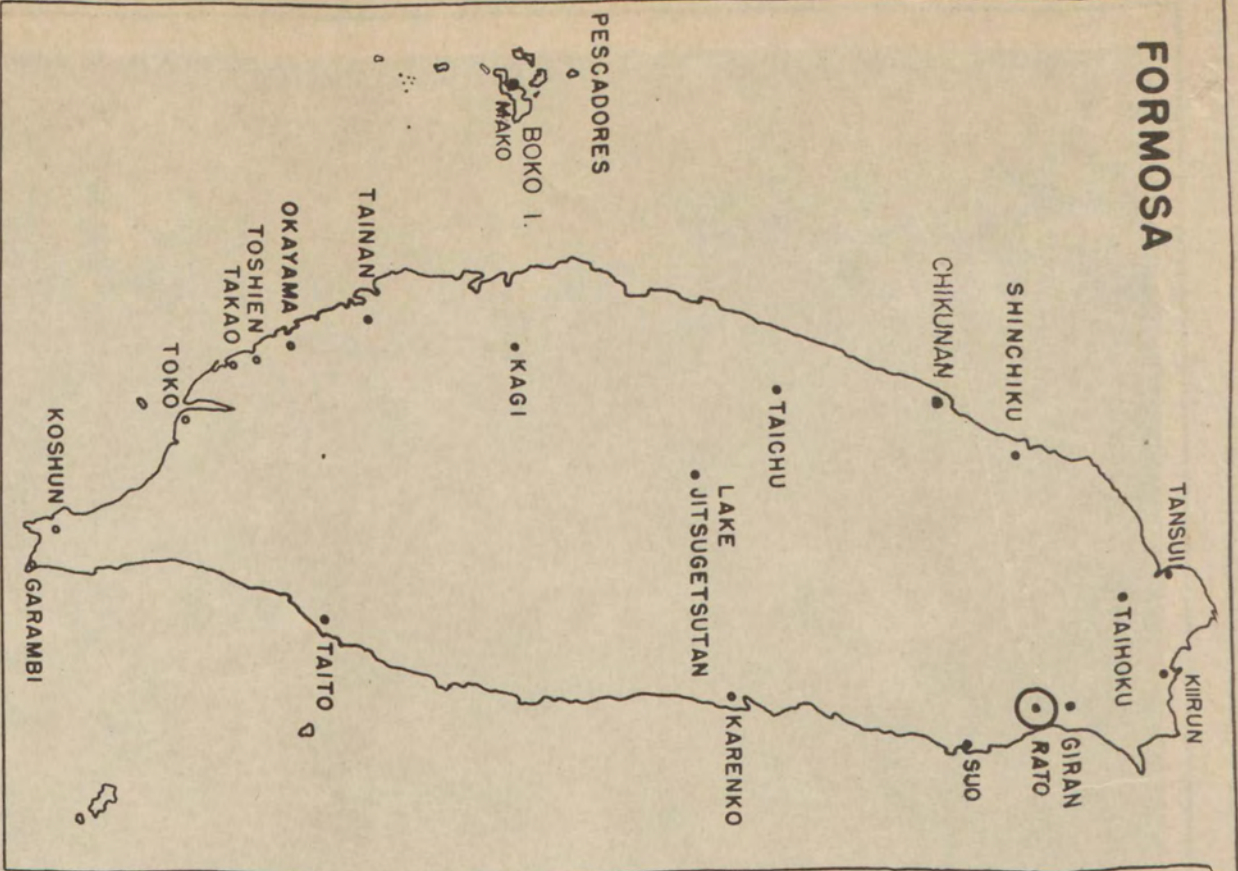
RAILROAD & HIGHWAY
BRIDGE 2560 FEET LONG
STEEL CONSTRUCTION ON
PIERS.

REPORTED
MANGANESE
PLANT

REPORTED LARGE
CAMPHOR PLANT

**RATO
INDUSTRIAL
AREA**

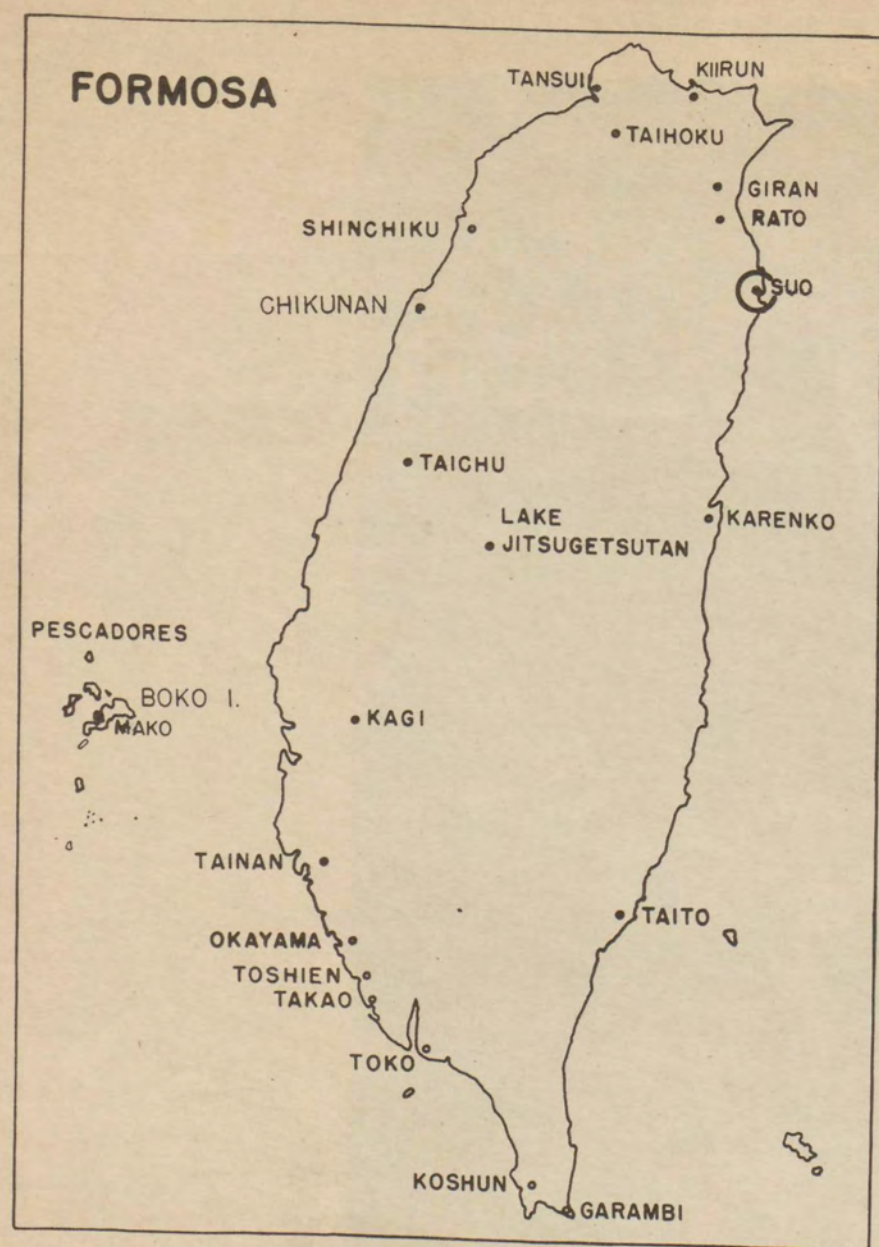
PHOTOS OF
NOVEMBER 1943



RATO, MOSAIC-AREA 28



SUO AREA 29

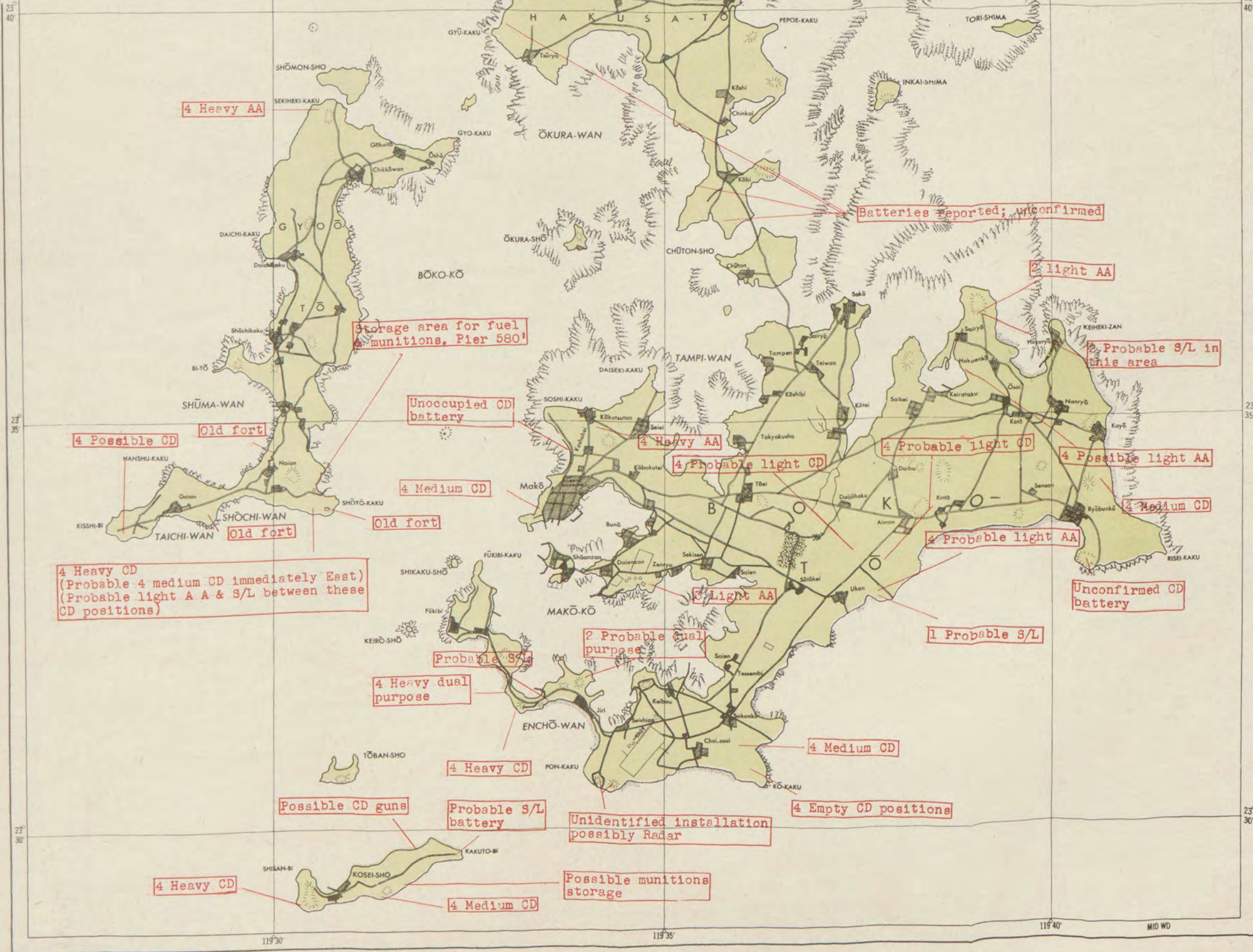
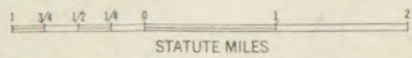


SUO, MOSAIC-AREA 29

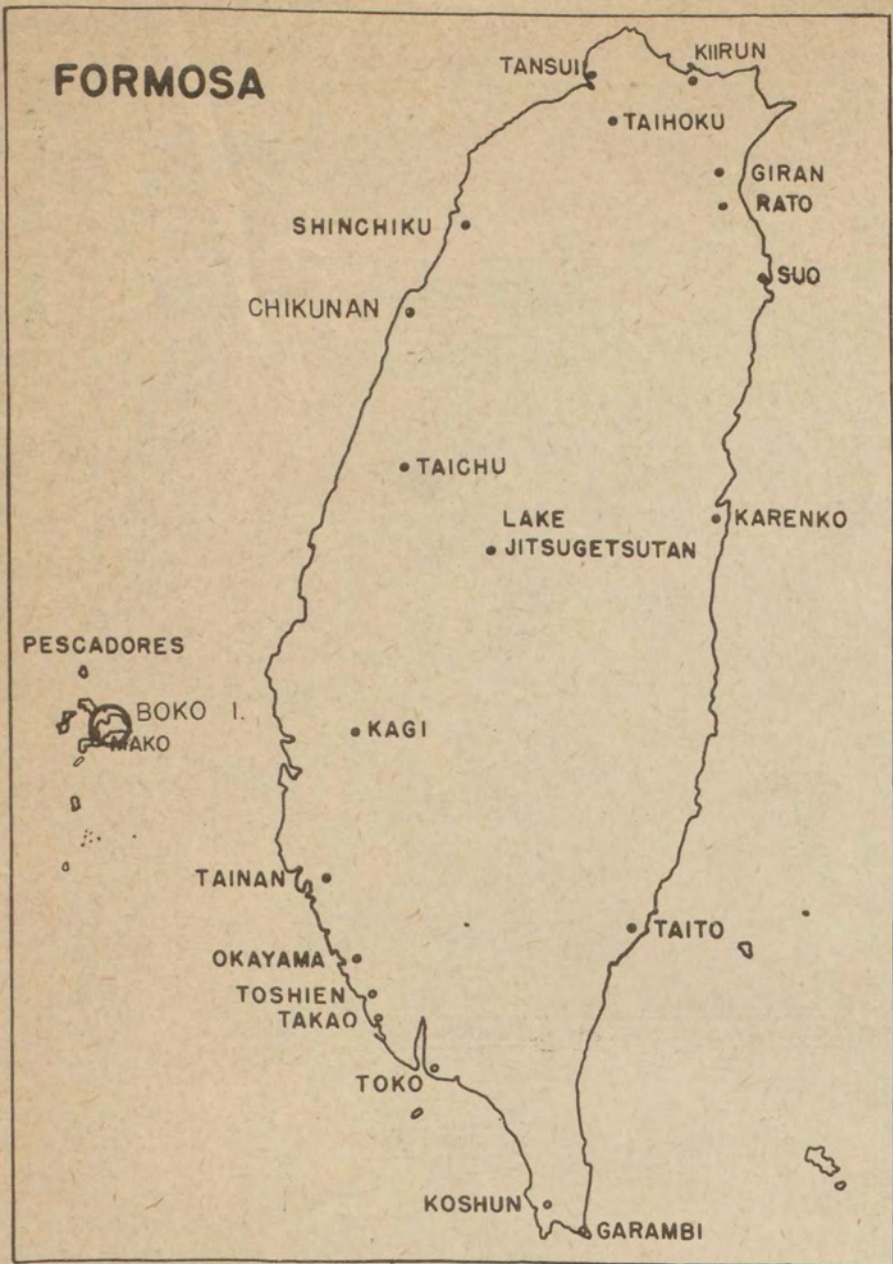
BŌKO-RETTŌ

(THE PESCADORES ISLANDS)

GUN POSITIONS AND COMMUNICATIONS



MID WD



BOKO ISLAND, MAP-AREA 30



WEST CENTRAL BOKO IS.

INFORMATION—GROUND & AERIAL—TO 20/12/43

TARGET DATA

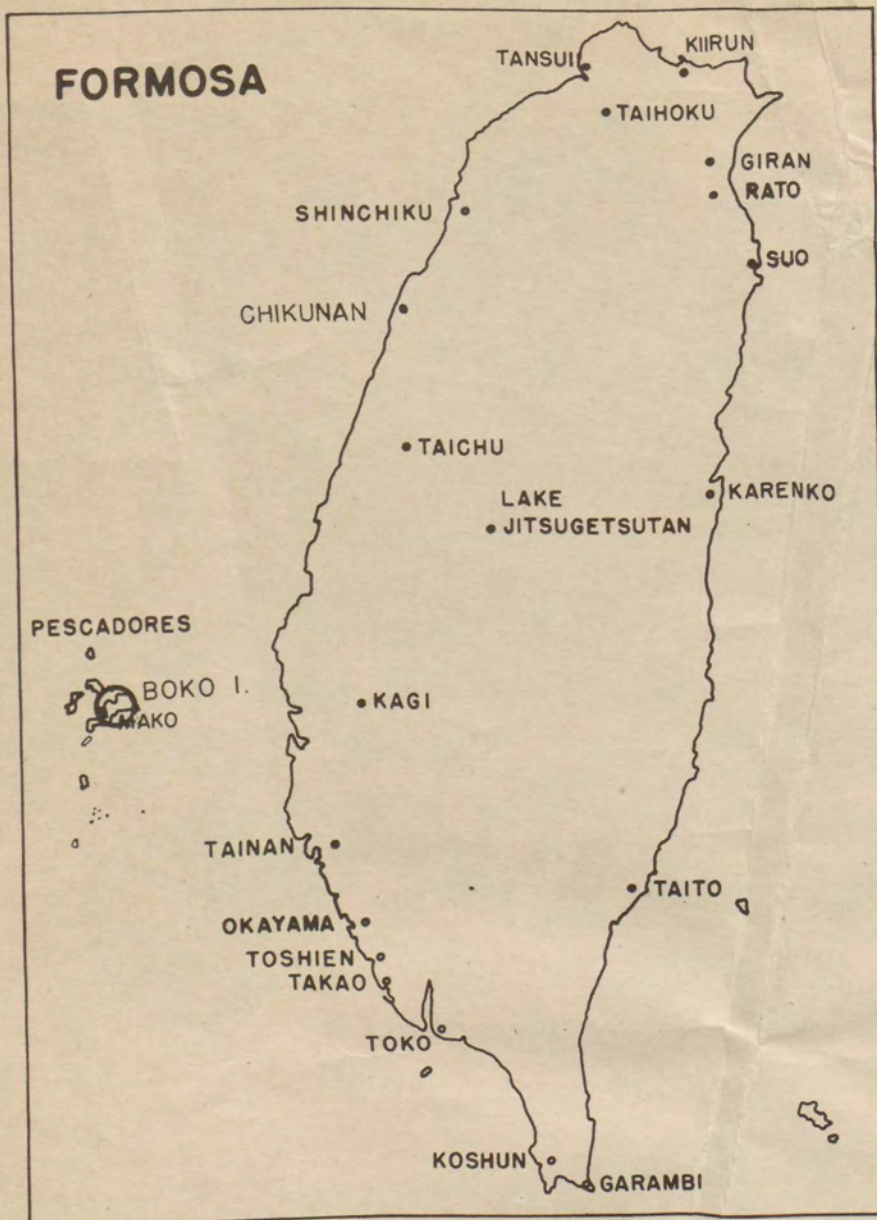
SUGGESTED PRIORITY

1. Targets of Opportunity; ships and aircraft present.
2. ANSAN Naval Base.
3. CHOMOSUI Airfield shops and hangar.
4. Fuel and munitions storage.

RESTRICTED - CLASSIFIED ORDER
 SEC ACCT BY TAG PER
 751784

AREA 30

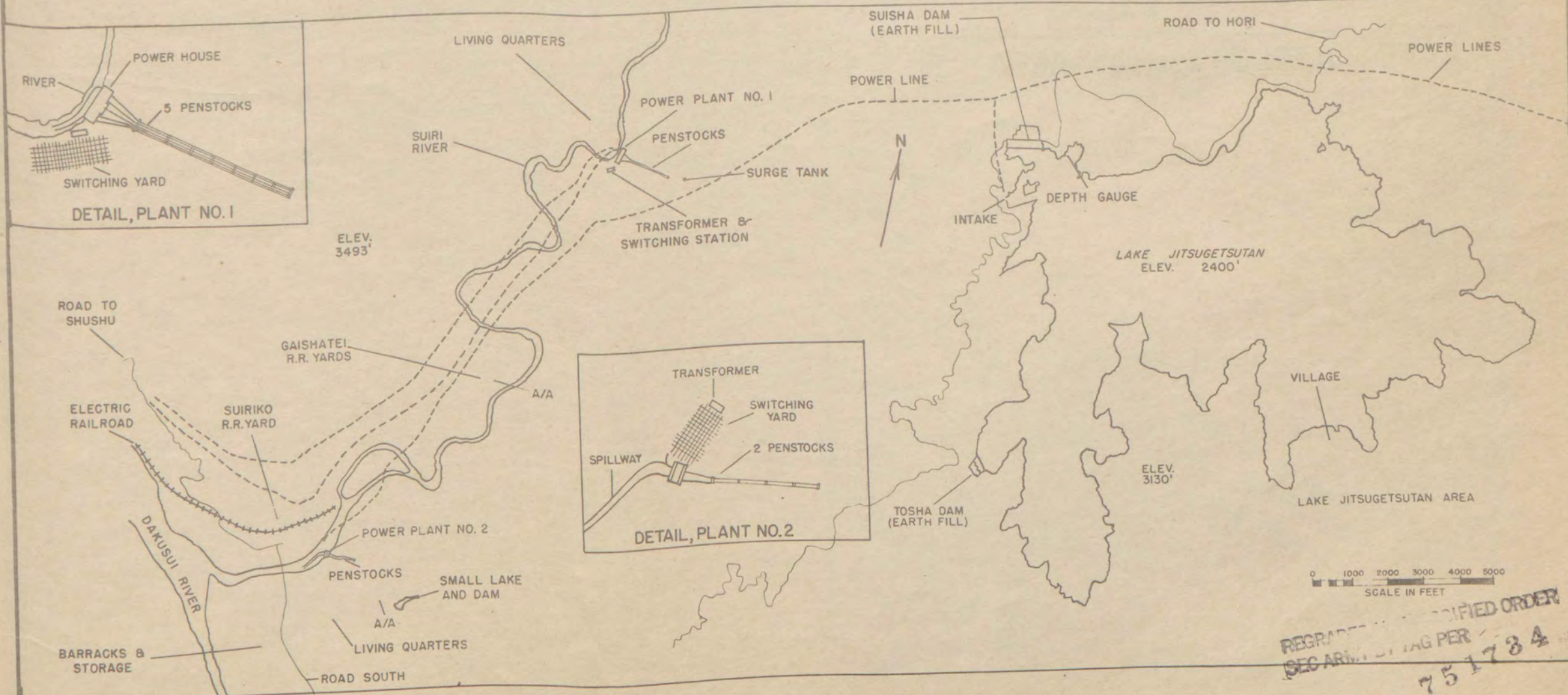
RESTRICTED. NORTHERN FORMOSA - PESCADORES. CINCPAC-CINCPGA A.T.F. 146A-44. 1 OCTOBER 1944.



BOKO ISLAND, MOSAIC-AREA 30



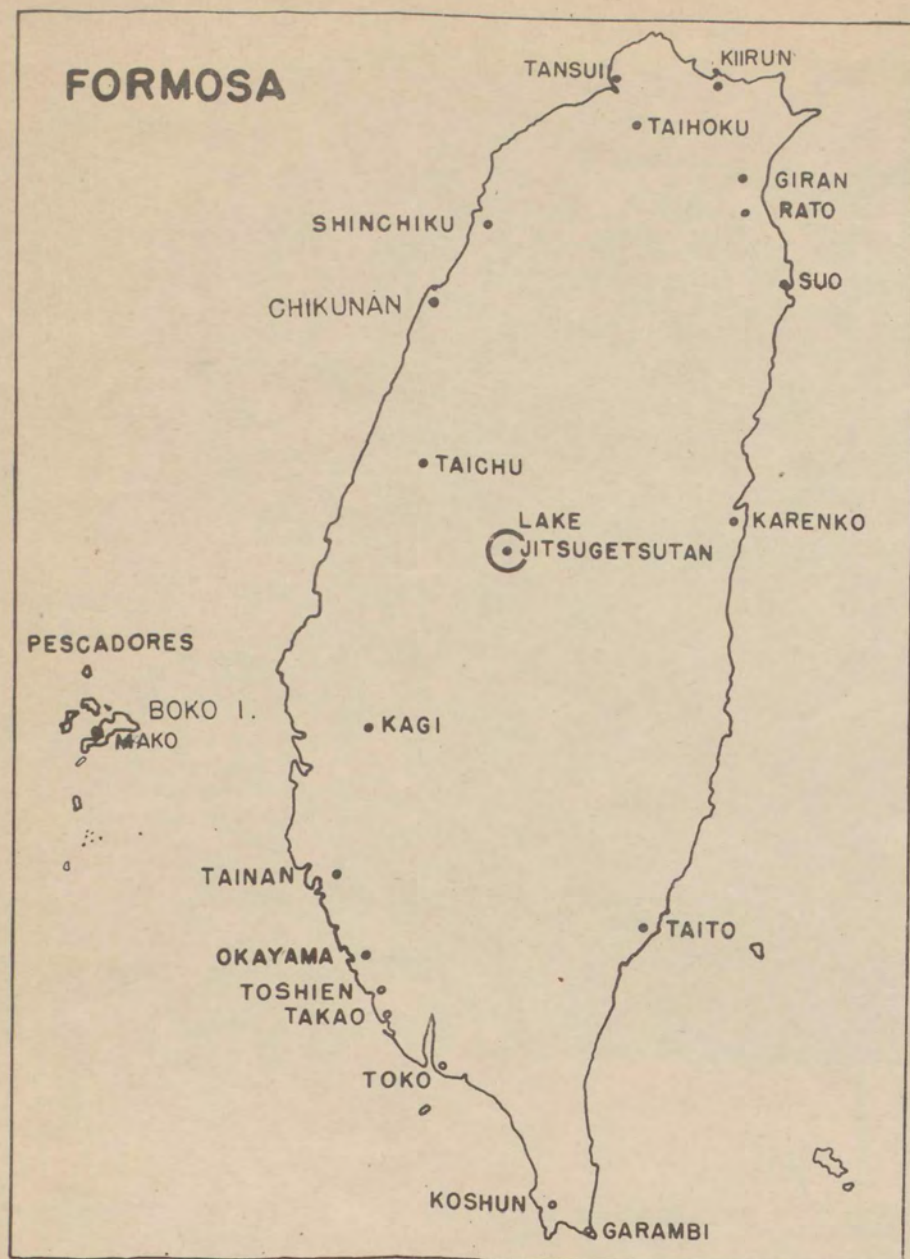
CONFIDENTIAL
 18TH AAFPID - HQ 14TH USAF
 LAKE JITSUGETSUTAN - DISTRICT
 FORMOSA
 23°52'N, 120°35'E
 DISREGARD NUMBERS
 DATE OF PHOTOS - JAN. 24, 1944
 PHOTOS BY 21ST PHOTO RCN SQ
 0 1000 2000 3000 4000 5000
 SCALE IN FEET



REGR... CONFIDENTIAL ORDER
 SEC AR... TAG PER
 751784

AREA 31

NORTHERN FORMOSA - PESCADORES. CINCIPAC-CINCPOA A.T.F. 1.A.A.44. 1 OCTOBER 1944.



LAKE JITSUGETSUTAN-AREA 31

REGRADED UNCLASSIFIED ORDER
SEC ARMY BY TAG PER
751734